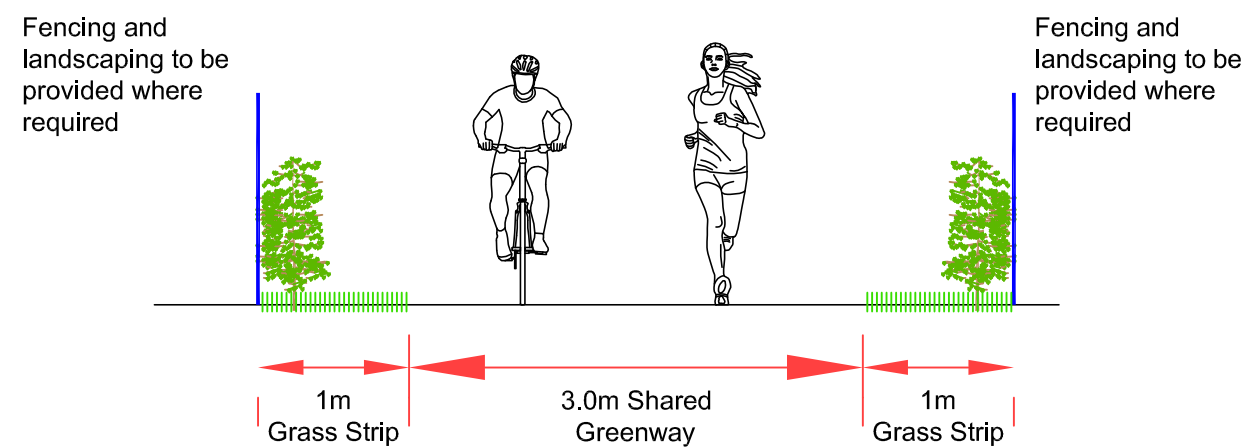


Optimum Urban Cross-Section
(actual cross-section may vary due to localised constraints)



Optimum Rural Cross-Section
(actual cross-section may vary due to localised constraints)

Rev	Rev date	Rev Description	Rev by	Rev ck	Rev ap
-----	----------	-----------------	--------	--------	--------

Rev	Date	Description	Dm	Ckd	App
-----	------	-------------	----	-----	-----

Funder

Northern Ireland - Ireland - Scotland
European Regional Development Fund

The North West Greenway Network project has been supported by the European Union's INTERREG VA Programme, managed by the Special EU Programmes Body (SEUPB)

Client

Client Partner

Project Manager/ Civil Engineers

McAdam Design Ltd
1c Montgomery House
478 Castlereagh Road
Belfast, BT5 6BQ
T 028 9040 2000
F 028 9079 4144
admin@mcadamdesign.co.uk
www.mcadamdesign.co.uk

Project manager/ Cost Consultant

Project manager/ Landscape Architect

Drawn	C.Rice	Checked	K.O'Sullivan	Approved	K.O'Sullivan
Date	21.02.18	Date	21.02.18	Date	21.02.18

Client: Derry City and Strabane District Council

Client Partner: Donegal County Council

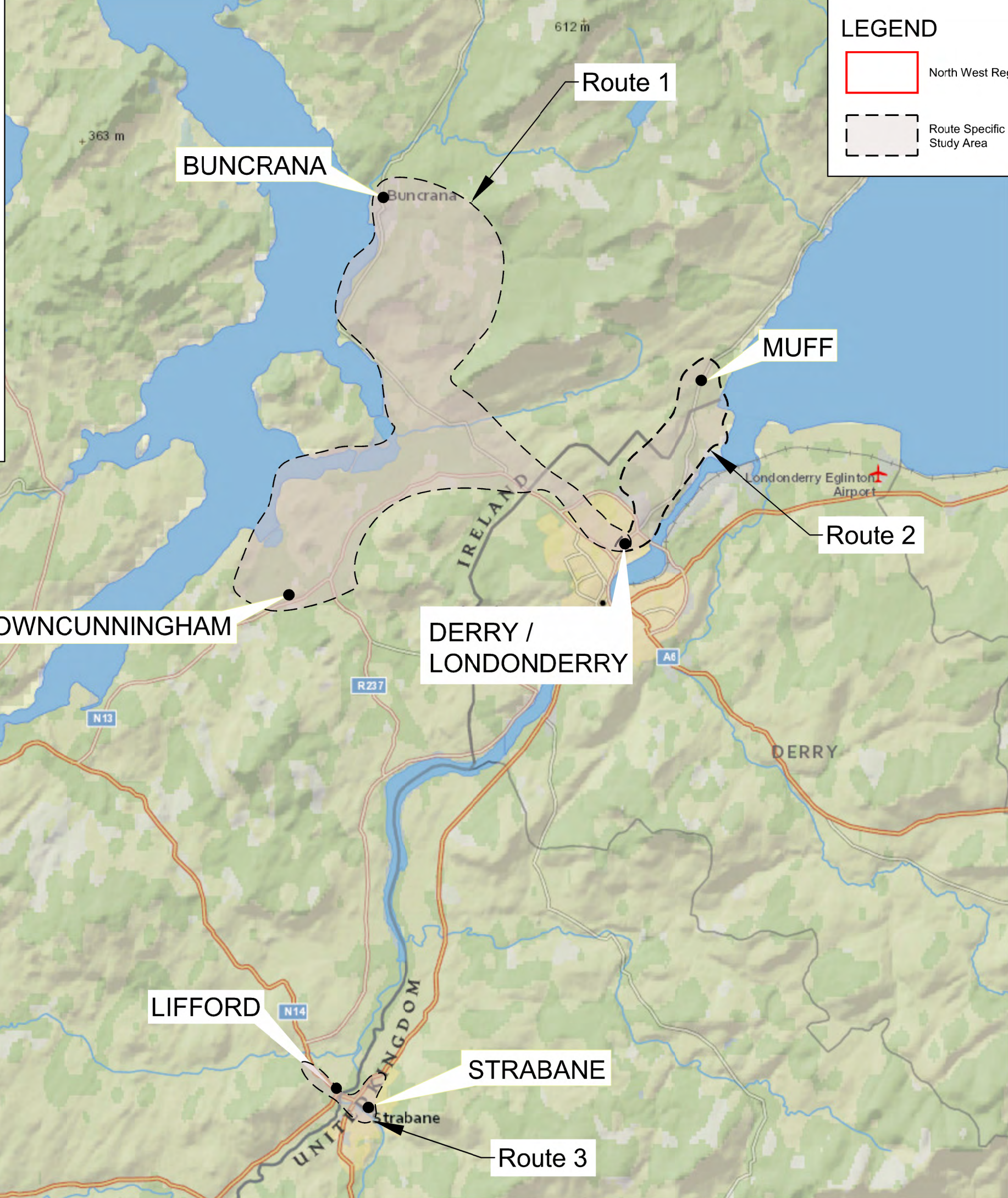
Project: NORTH WEST GREENWAY NETWORK

Drawing: Typical Greenway Cross Sections

Scale: 1:50 @ A3

Project No	Drawing No	Revision
E2002	Figure 1	

All dimensions are in millimetres. Figured dimensions to be taken in preference to scaled dimensions. Dimensions to be checked on site. © 2010 McAdam Design Ltd



LEGEND

- North West Region
- Route Specific Study Area

1	11/01/19	Updated for Stage 2 Report	CR	KOS	OKS
---	----------	----------------------------	----	-----	-----

Rev	Date	Description	Dim	Cl'd	App
-----	------	-------------	-----	------	-----

Funder: **Interreg**
Northern Ireland - Ireland - Scotland
The North West Greenway Network project has been supported by the European Union's INTERREG VA Programme, managed by the Special EU Programmes Body (SEUPB).



Project Manager/ Civil Engineers: **McAdam Design Ltd**
1c Montgomery House
475 Castlereagh Road
Belfast, BT5 6EQ
T 028 9040 2000
F 028 9079 4144
admin@mcadamdesign.co.uk
www.mcadamdesign.co.uk

Project manager/ Cost Consultant: **Sammon** | Landscape Architect: **MWA partnership**

Drawn	C.R	Checked	K.O'S	Approved	K.O'S
Date	02/05/18	Date	02/05/18	Date	02/05/18

Client: Derry City and Strabane District Council

Client Partner: Donegal County Council

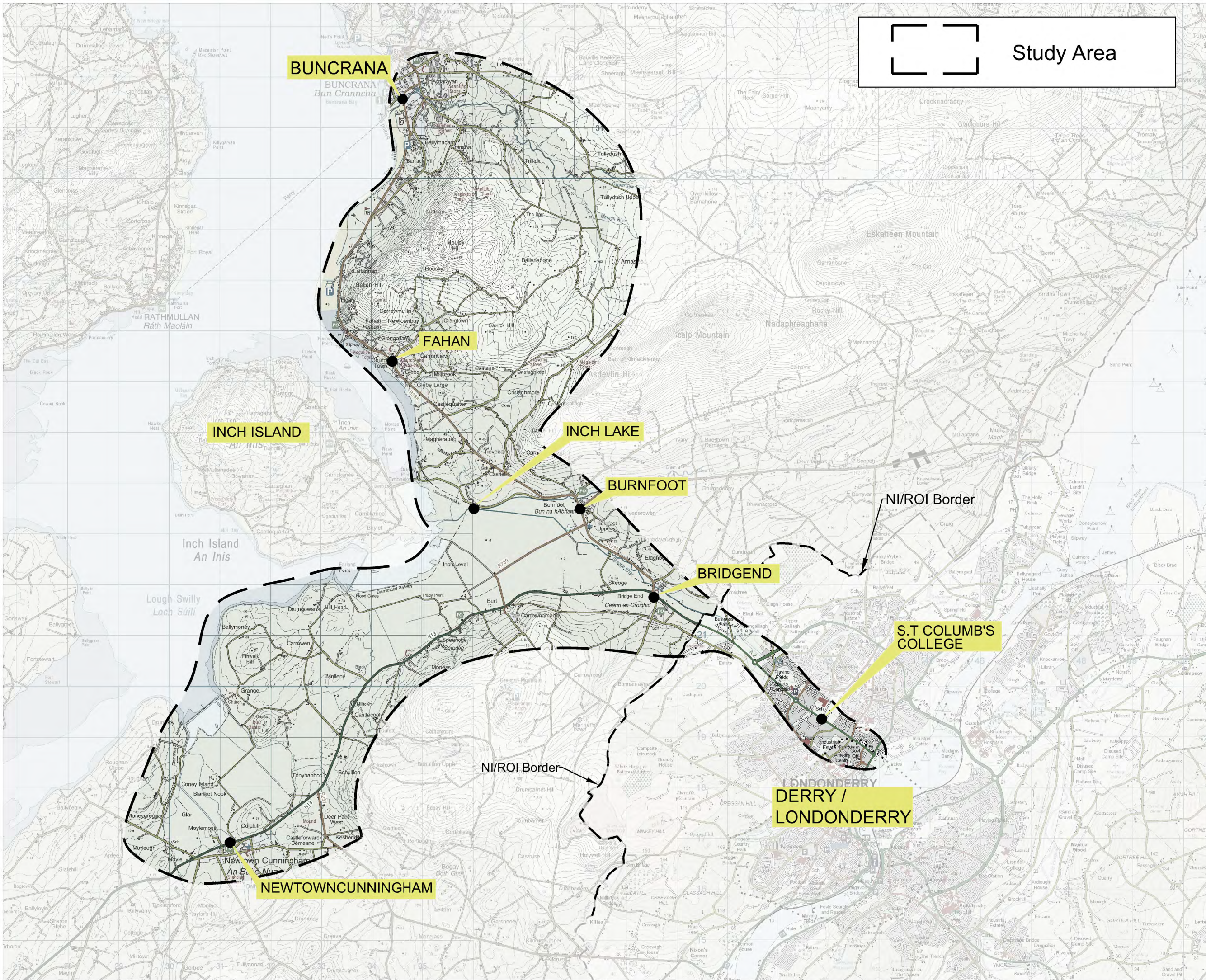
Project: NORTH WEST GREENWAY NETWORK

Drawing: PREFERRED ROUTE CORRIDOR SELECTION REPORT
ROUTE 1 - PROJECT LOCATION PLAN

Scale: NTS

Project No	Drawing No	Revision
E2002	3.2	1

All dimensions are in millimetres. Figured dimensions to be taken in preference to scaled dimensions. Dimensions to be checked on site. © 2010 McAdam Design Ltd



Study Area

BUNCRANA

FAHAN

INCH ISLAND

INCH LAKE

BURNFOOT

BRIDGEND

S.T COLUMB'S COLLEGE

DERRY / LONDONDERRY

NEWTOWNCUNNINGHAM

1	11/01/19	Updated for Stage 2 Report	CR	KOS	OKS
---	----------	----------------------------	----	-----	-----

Rev	Date	Description	Drn	Crk	App
-----	------	-------------	-----	-----	-----

Interreg
Northern Ireland - Ireland - Scotland
The North West Greenway Network project has been supported by the European Union's INTERREG VA Programme, managed by the Special EU Programmes Body (SEUPB)



Project Manager/ Civil Engineers
MADAM
McAdam Design Ltd
1c Montgomery House
478 Castlereagh Road
Belfast, BT5 6BQ
T 028 9049 2000
F 028 9079 4144
admin@mcadamdesign.co.uk
www.mcadamdesign.co.uk

Project manager/ Cost Consultant
Sammon **MWA** partnership

Drawn	C.R	Checked	K.O'S	Approved	K.O'S
Date	02/05/18	Date	02/05/18	Date	02/05/18

Client **Derry City and Strabane District Council**

Client Partner **Donegal County Council**

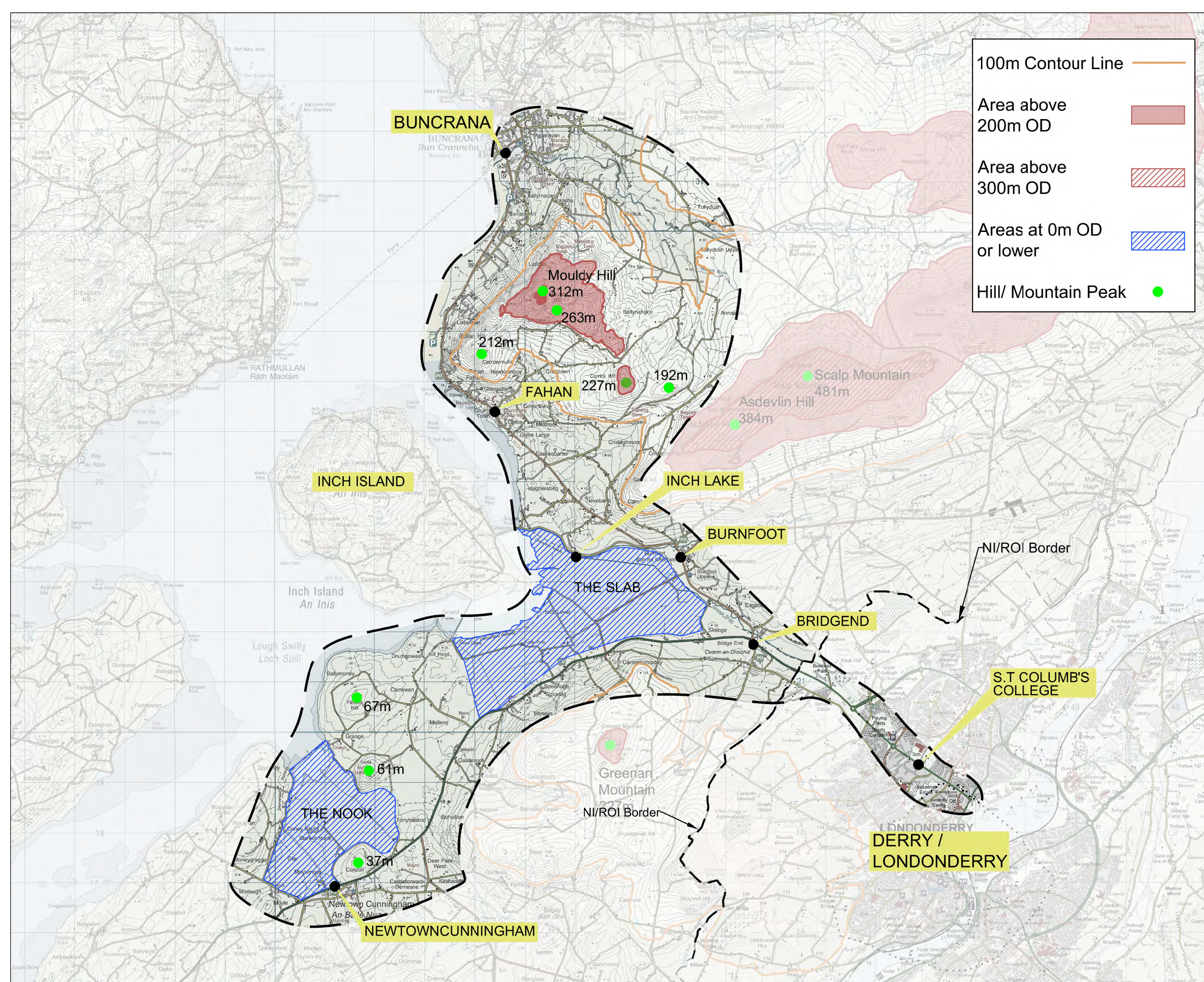
Project **NORTH WEST GREENWAY NETWORK**

Drawing **PREFERRED ROUTE CORRIDOR SELECTION REPORT ROUTE 1 - STUDY AREA**

Scale **NTS**

Project No	Drawing No	Revision
E2002	4.1	1

All dimensions are in millimetres. Figured dimensions to be taken in preference to scaled dimensions. Dimensions to be checked on site. © 2010 McAdam Design Ltd



100m Contour Line ———

Area above 200m OD

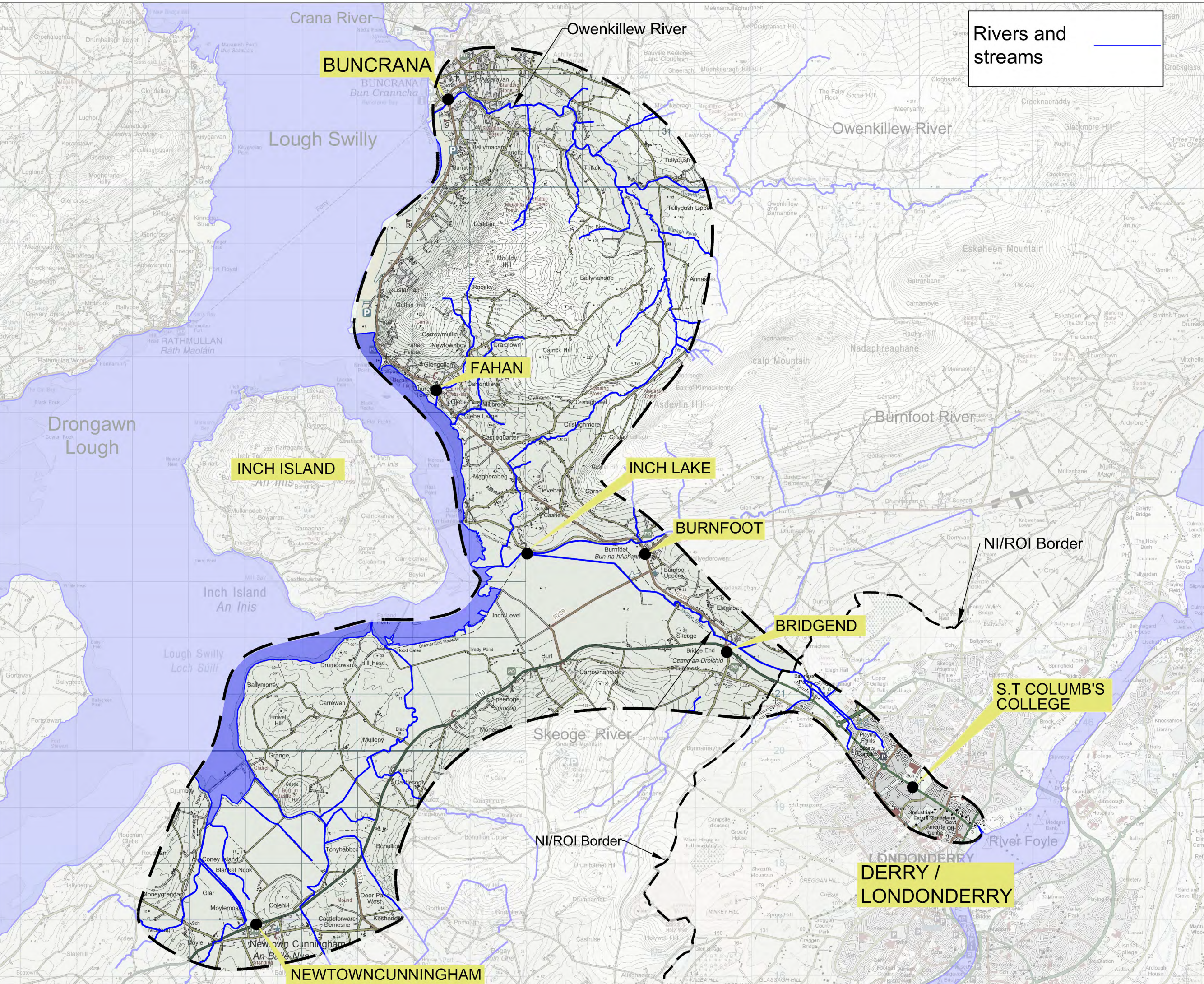
Area above 300m OD

Areas at 0m OD or lower

Hill/ Mountain Peak ●

1	11/01/19	Updated for Stage 2 Report	CR	KOS	OKS
Rev	Date	Description	Drn	Ckd	App
<p>Interreg </p> <p>Northern Ireland - Ireland - Scotland</p> <p>The North West Greenway Network project has been supported by the European Union's INTERREG VA Programme, managed by the Special EU Programmes Body (SEUPB)</p>					
<p>NORTH WEST GREENWAY NETWORK</p>					
<p>Project Manager/ Civil Engineers</p> <p>MADAM</p>			<p>McAdam Design Ltd 1c Montgomery House 478 Castlereagh Road Belfast, BT5 6BQ T: 028 9040 2000 F: 028 9076 4144 admin@mcadamdesign.co.uk www.mcadamdesign.co.uk</p>		
<p>Project manager/ Cost Consultant</p> <p>Sammon</p>			<p>Landscape Architect</p> <p>MWA <small>partnership</small></p>		
Drawn	C.R	Checked	K.O'S	Approved	K.O'S
Date	02/05/18	Date	02/05/18	Date	02/05/18
Client	Derry City and Strabane District Council				
Client Partner	Donegal County Council				
Project	NORTH WEST GREENWAY NETWORK				
Drawing	PREFERRED ROUTE CORRIDOR SELECTION REPORT ROUTE 1 - TOPOGRAPHY				
Scale	NTS				
Project No	E2002	Drawing No	5.1	Revision	1
<p>All dimensions are in millimetres. Figured dimensions to be taken in preference to scaled dimensions. Dimensions to be checked on site. © 2010 McAdam Design Ltd</p>					

Rivers and streams



1	11/01/19	Updated for Stage 2 Report	CR	KOS	OKS
---	----------	----------------------------	----	-----	-----

Rev	Date	Description	Drn	Ckd	App
-----	------	-------------	-----	-----	-----

Funder



Northern Ireland - Ireland - Scotland
European Regional Development Fund

The North West Greenway Network project has been supported by the European Union's INTERREG VA Programme, managed by the Special EU Programmes Body (SEUPB)



NORTH WEST GREENWAY NETWORK

Project Manager/ Civil Engineers	McAdam Design Ltd 1c Montgomery House 478 Castleborough Road Belfast, BT5 6BO T: 028 9040 2000 F: 028 9028 4144 admin@mcadamdesign.co.uk www.mcadamdesign.co.uk
----------------------------------	--

Project manager/ Cost Consultant	Landscape Architects
	

Drawn	C.R	Checked	K.O'S	Approved	K.O'S
Date	02/05/18	Date	02/05/18	Date	02/05/18

Client: Derry City and Strabane District Council

Client Partner: Donegal County Council

Project: NORTH WEST GREENWAY NETWORK

Drawing: PREFERRED ROUTE CORRIDOR SELECTION REPORT
ROUTE 1 - RIVERS & STREAMS

Scale: NTS

Project No	Drawing No	Revision
E2002	5.2	1

All dimensions are in millimetres. Figned dimensions to be taken in preference to scaled dimensions. Dimensions to be checked on site. © 2010 McAdam Design Ltd

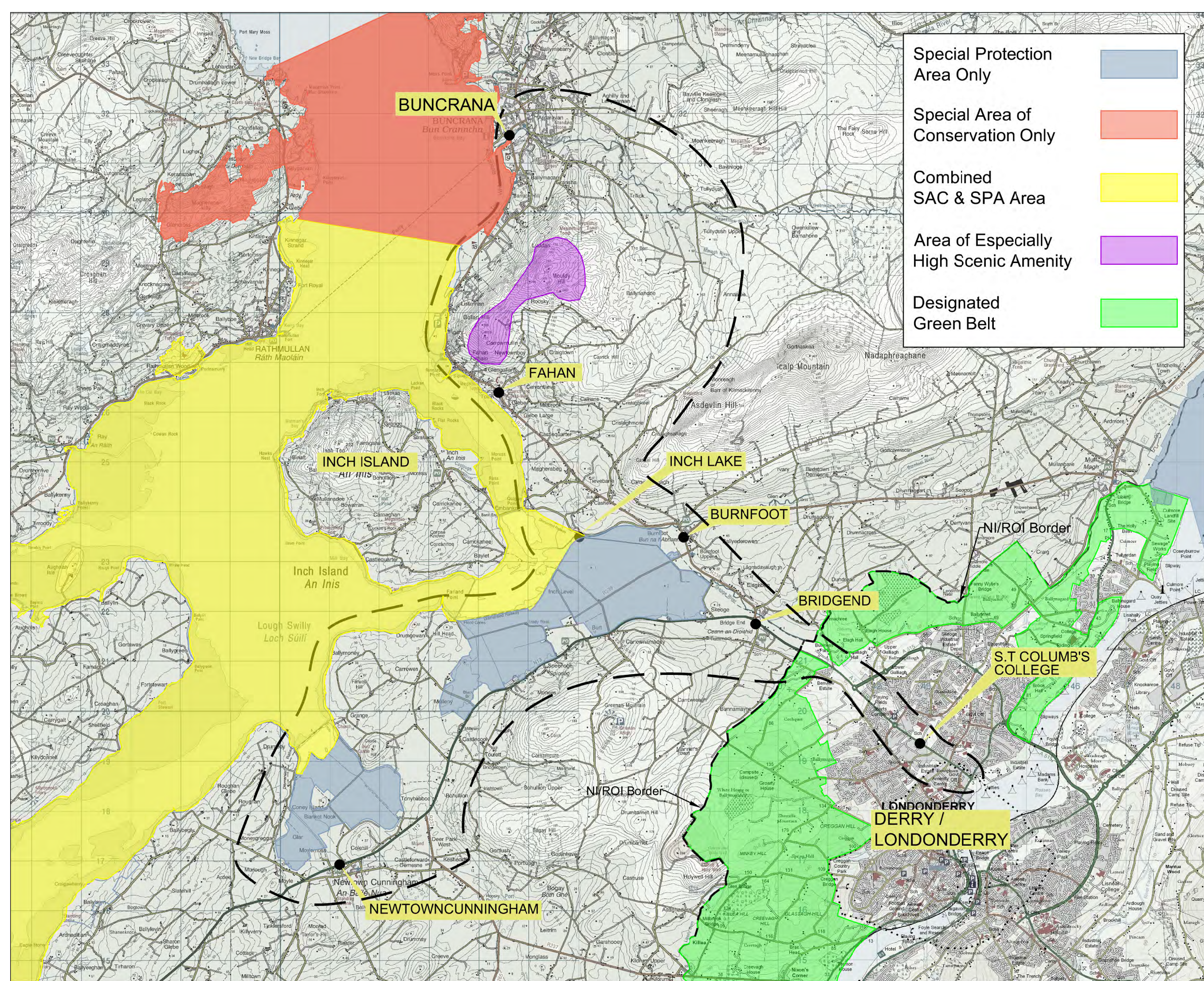
Special Protection Area Only

Special Area of Conservation Only

Combined SAC & SPA Area

Area of Especially High Scenic Amenity

Designated Green Belt



1	11/01/19	Updated for Stage 2 Report	CR	KOS	OKS
Rev	Date	Description	Drn	Chd	Appr
<p>Interreg </p> <p>Northern Ireland - Ireland - Scotland</p> <p>The North West Greenway project has been supported by the European Union's INTERREG VA Programme, managed by the Special EU Programmes Body (SEUPB)</p>					
<p>NORTH WEST GREENWAY NETWORK</p>					
<p>Project Manager/ Civil Engineers</p>			<p>McAdam Design Ltd 1c Montgomery House 478 Castle Road Belfast, BT5 6BO T: 028 9040 2000 F: 028 9078 4144 admin@mcadamdesign.co.uk www.mcadamdesign.co.uk</p>		
<p>Project manager/ Cost Consultant</p>			<p>Landscape Architect</p>		
Drawn	C.R	Checked	K.O'S	Approved	K.O'S
Date	02/05/18	Date	02/05/18	Date	02/05/18
Client	Derry City and Strabane District Council				
Client Partner	Donegal County Council				
Project	NORTH WEST GREENWAY NETWORK				
Drawing	PREFERRED ROUTE CORRIDOR SELECTION REPORT ROUTE 1 - ENVIRONMENTAL DESIGNATIONS				
Scale	NTS				
Project No	E2002	Drawing No	5.3	Revision	1
<p>All dimensions are in millimetres. Fixed dimensions to be taken in preference to scaled dimensions. Dimensions to be checked on site. © 2010 McAdam Design Ltd</p>					

Schools/Education	
Residential	
Industrial & Commercial	
Parks/Playing Fields & Sports Facilities	
Churches/Community Buildings	

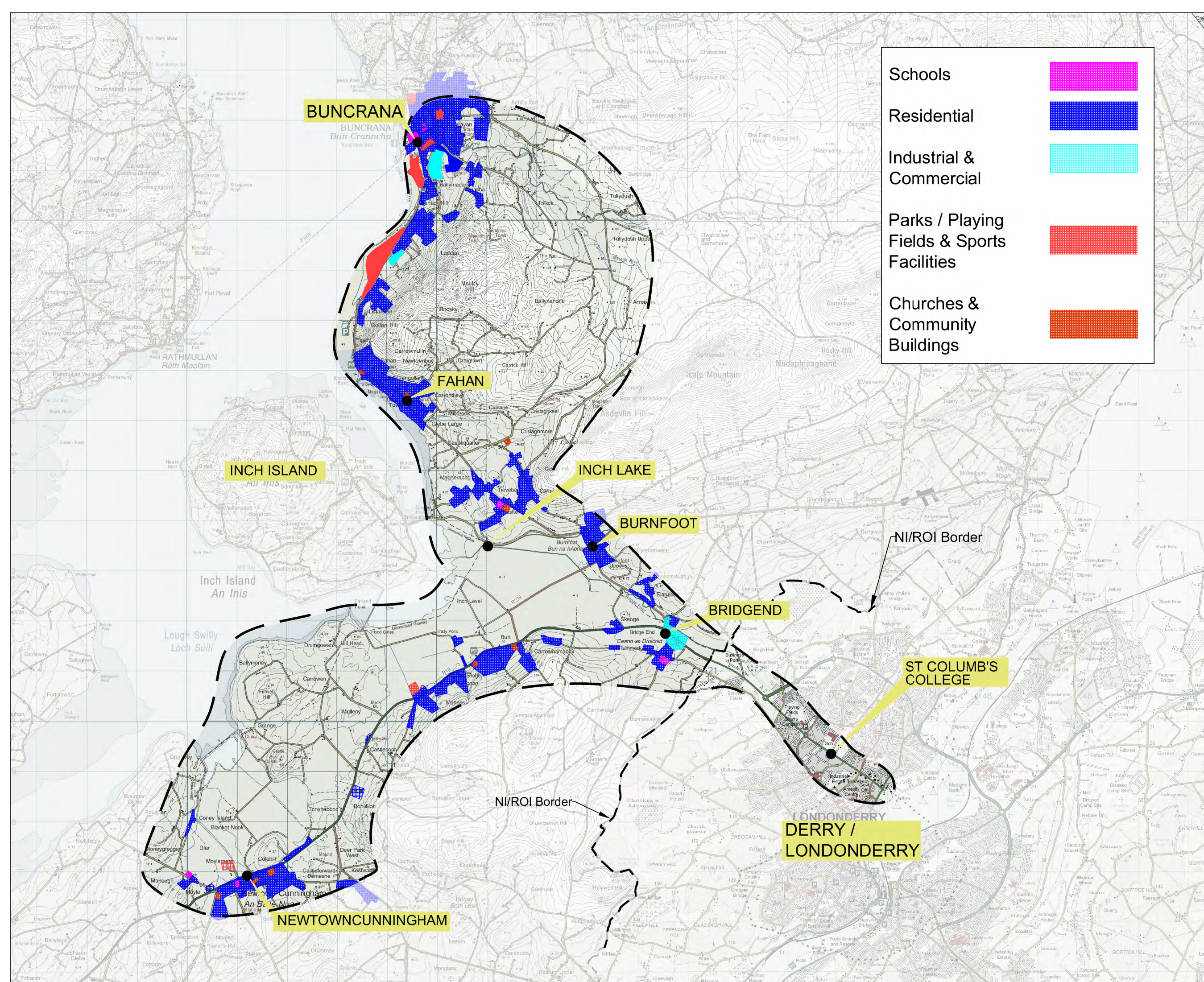
BRIDGEND


NI/ROI Border


H1A


PENNYBURN ROUNDABOUT


1	11/01/19	Updated for Stage 2 Report	CR	KOS	OKS
Rev	Date	Description	Drn	Chk	App
<p>Funder</p> <p>Northern Ireland - Ireland - Scotland</p> <p>The North West Greenway Network project has been supported by the European Union's INTERREG VA Programme, managed by the Special EU Programmes Body (SEUPB)</p>					
<p>Project Manager/ Civil Engineers</p>			<p>McAdam Design Ltd 1c Montgomery House 478 Castleagh Road Belfast, BT5 6BQ T 028 9040 2000 F 028 9078 4144 admin@mcadamdesign.co.uk www.mcadamdesign.co.uk</p>		
<p>Project manager/ Cost Consultant</p>			<p>Landscape Architect</p>		
Drawn	C.R	Checked	K.O'S	Approved	K.O'S
Date	02/05/18	Date	02/05/18	Date	02/05/18
Client	Derry City and Strabane District Council				
Client Partner	Donegal County Council				
Project	NORTH WEST GREENWAY NETWORK				
Drawing	PREFERRED ROUTE CORRIDOR SELECTION REPORT ROUTE 1 - EXISTING LAND USE - NI				
Scale	NTS				
Project No	E2002	Drawing No	5.4.1	Revision	1
<p>All dimensions are in millimetres. Figured dimensions to be taken in preference to scaled dimensions. Dimensions to be checked on site. © 2010 McAdam Design Ltd</p>					




Schools 


Residential 


Industrial & Commercial 

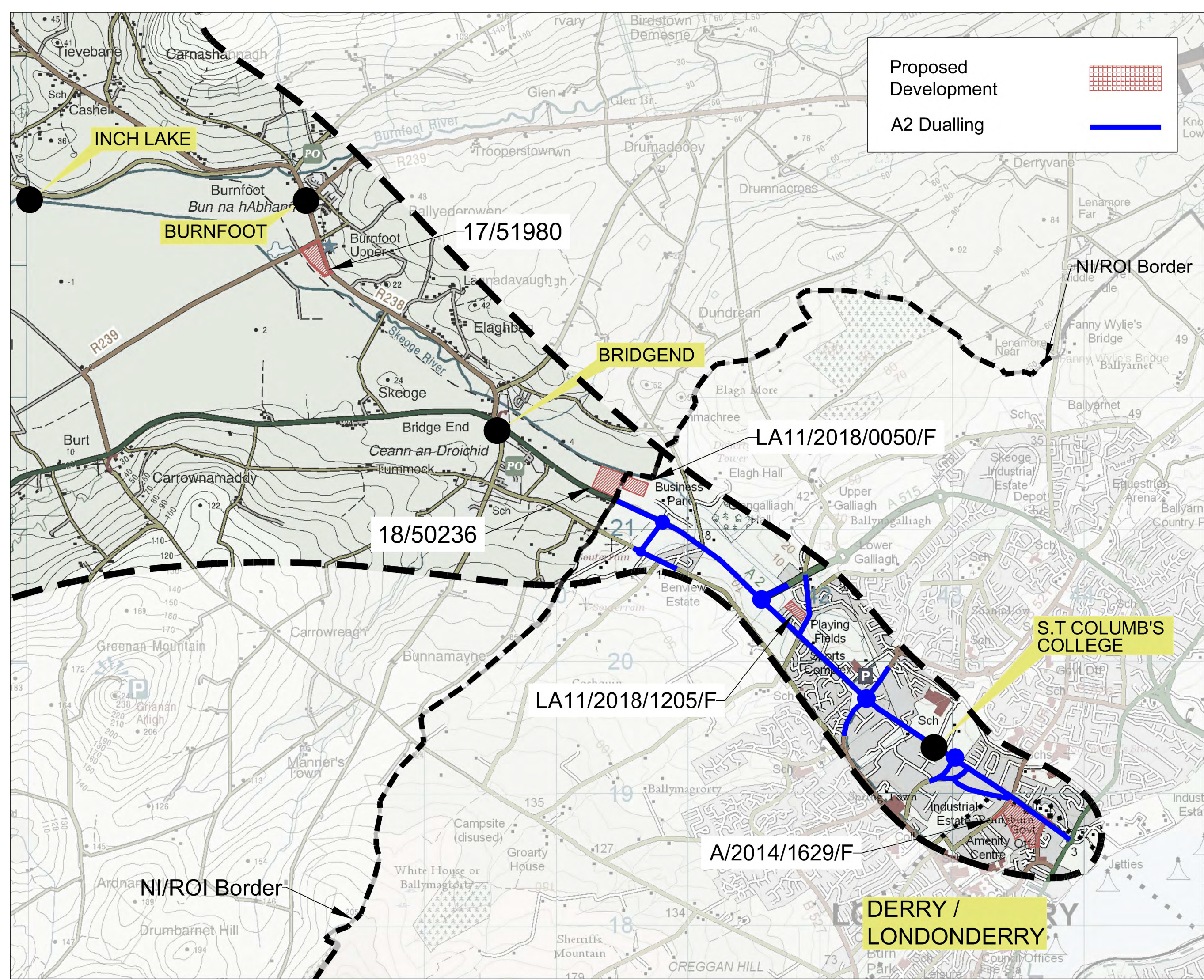
Parks / Playing Fields & Sports Facilities 

Churches & Community Buildings 

1	11/01/19	Updated for Stage 2 Report	CR	KOS	OKS
Rev	Date	Description	Drn	Crtd	App
<p>Interreg </p> <p>Northern Ireland - Ireland - Scotland</p> <p>The North West Greenway Network project has been supported by the European Union's INTERREG VA Programme, managed by the Special EU Programmes Body (SEUPB)</p>					
<p>NORTH WEST GREENWAY NETWORK</p>					
<p>Project Manager/ Civil Engineers</p> <p>M ADAM</p>			<p>McAdam Design Ltd 1c Montgomery House 478 Castleagh Road Belfast, BT5 6BO T: 028 9040 2000 F: 028 9078 4144 admin@mcadamdesign.co.uk www.mcadamdesign.co.uk</p>		
<p>Project manager/ Cost Consultant</p> <p>Sammon </p>			<p>Landscape Architect</p> <p>MWA </p>		
Drawn	C.R	Checked	K.O'S	Approved	K.O'S
Date	02/05/18	Date	02/05/18	Date	02/05/18
Client	Derry City and Strabane District Council				
Client Partner	Donegal County Council				
Project	NORTH WEST GREENWAY NETWORK				
Drawing	PREFERRED ROUTE CORRIDOR SELECTION REPORT ROUTE 1 - EXISTING LAND USE - ROI				
Scale	NTS				
Project No	E2002	Drawing No	5.4.2	Revision	1
<p>All dimensions are in millimetres. Figned dimensions to be taken in preference to scaled dimensions. Dimensions to be checked on site. © 2010 McAdam Design Ltd</p>					

Proposed Development 

A2 Dualling 



1	11/01/19	Updated for Stage 2 Report	CR	KOS	OKS
---	----------	----------------------------	----	-----	-----

Rev	Date	Description	Drn	Crtd	App
-----	------	-------------	-----	------	-----

Interreg 

Northern Ireland - Ireland - Scotland

The North West Greenway Network project has been supported by the European Union's INTERREG VA Programme, managed by the Special EU Programmes Body (SEUPB)

NORTH WEST GREENWAY NETWORK



Project Manager/ Civil Engineers

M ADAM

McAdam Design Ltd
1c Montgomery House
478 Castleisland Road
Belfast, BT5 6BO
T: 028 9040 2000
F: 028 9078 4144
admin@mcadamdesign.co.uk
www.mcadamdesign.co.uk

Project manager/ Cost Consultant Landscape Architect

Sammon MWA Partnership

Drawn	C.R	Checked	K.O'S	Approved	K.O'S
Date	02/05/18	Date	02/05/18	Date	02/05/18

Client: Derry City and Strabane District Council

Client Partner: Donegal County Council

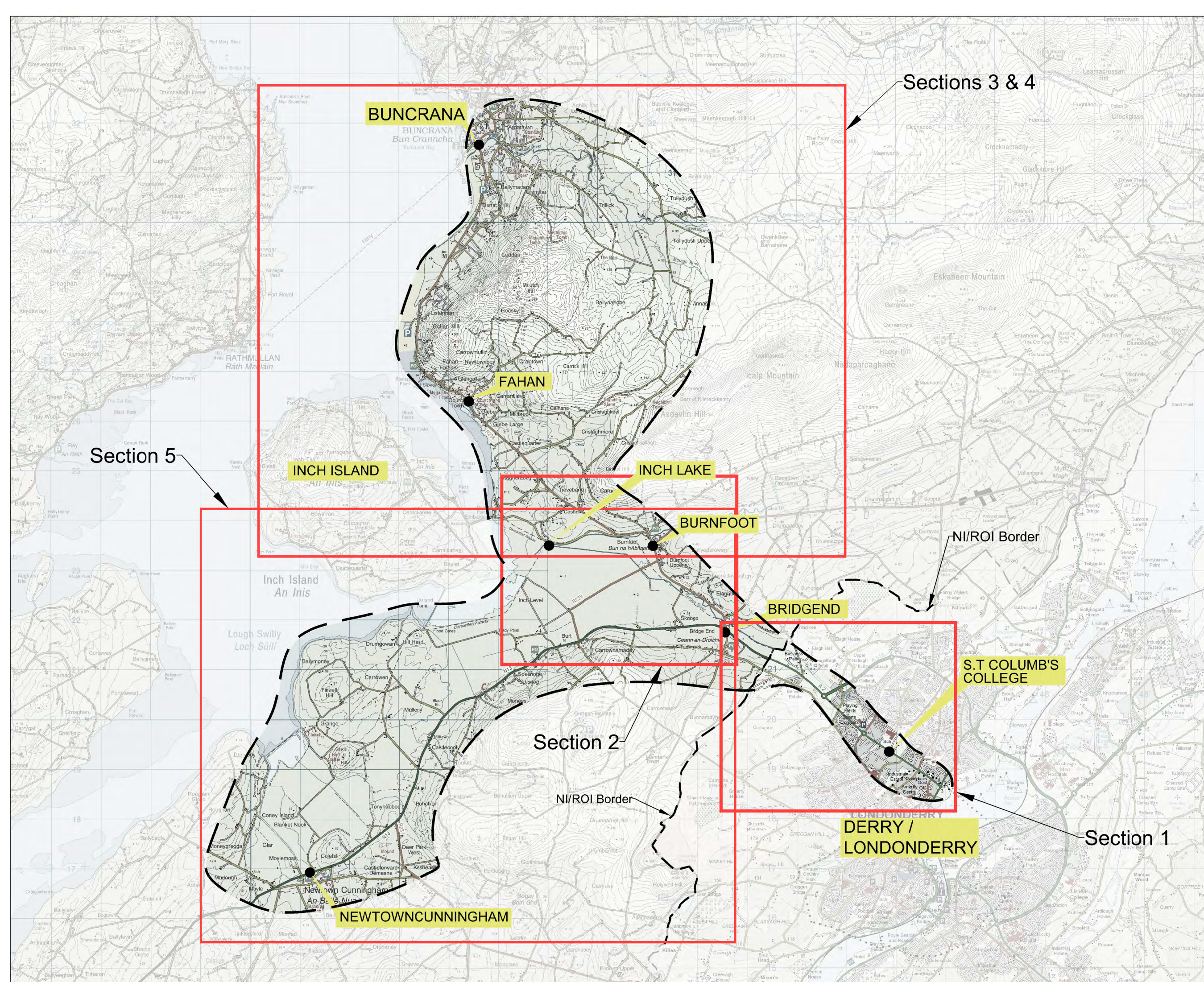
Project: NORTH WEST GREENWAY NETWORK

Drawing: PREFERRED ROUTE CORRIDOR SELECTION REPORT ROUTE 1 - PROPOSED DEVELOPMENTS

Scale: NTS

Project No	Drawing No	Revision
E2002	5.5	1

All dimensions are in millimetres. Figured dimensions to be taken in preference to scaled dimensions. Dimensions to be checked on site. © 2010 McAdam Design Ltd



Sections 3 & 4

Section 5

NI/ROI Border

Section 2

NI/ROI Border

Section 1

1	11/01/19	Updated for Stage 2 Report	CR	KOS	OKS
Rev	Date	Description	Drn	Chk	App

Funder

The North West Greenway Network project has been supported by the European Union's INTERREG I/A Programme, managed by the Special EU Programmes Body (SEUPB)

NORTH WEST GREENWAY NETWORK

Project Manager Civil Engineers

McAdam Design Ltd
1c Montgomery House
478 Castlereagh Road
Belfast, BT5 6BQ
T 028 9040 2000
F 028 9079 4144
admin@mcadamsdesign.co.uk
www.mcadamsdesign.co.uk

Project manager Cost Consultant Landscape Architect

Sammon MVA partnership

Drawn	C.R	Checked	K.O'S	Approved	K.O'S
Date	02/05/18	Date	02/05/18	Date	02/05/18

Client: Derry City and Strabane District Council

Client Partner: Donegal County Council

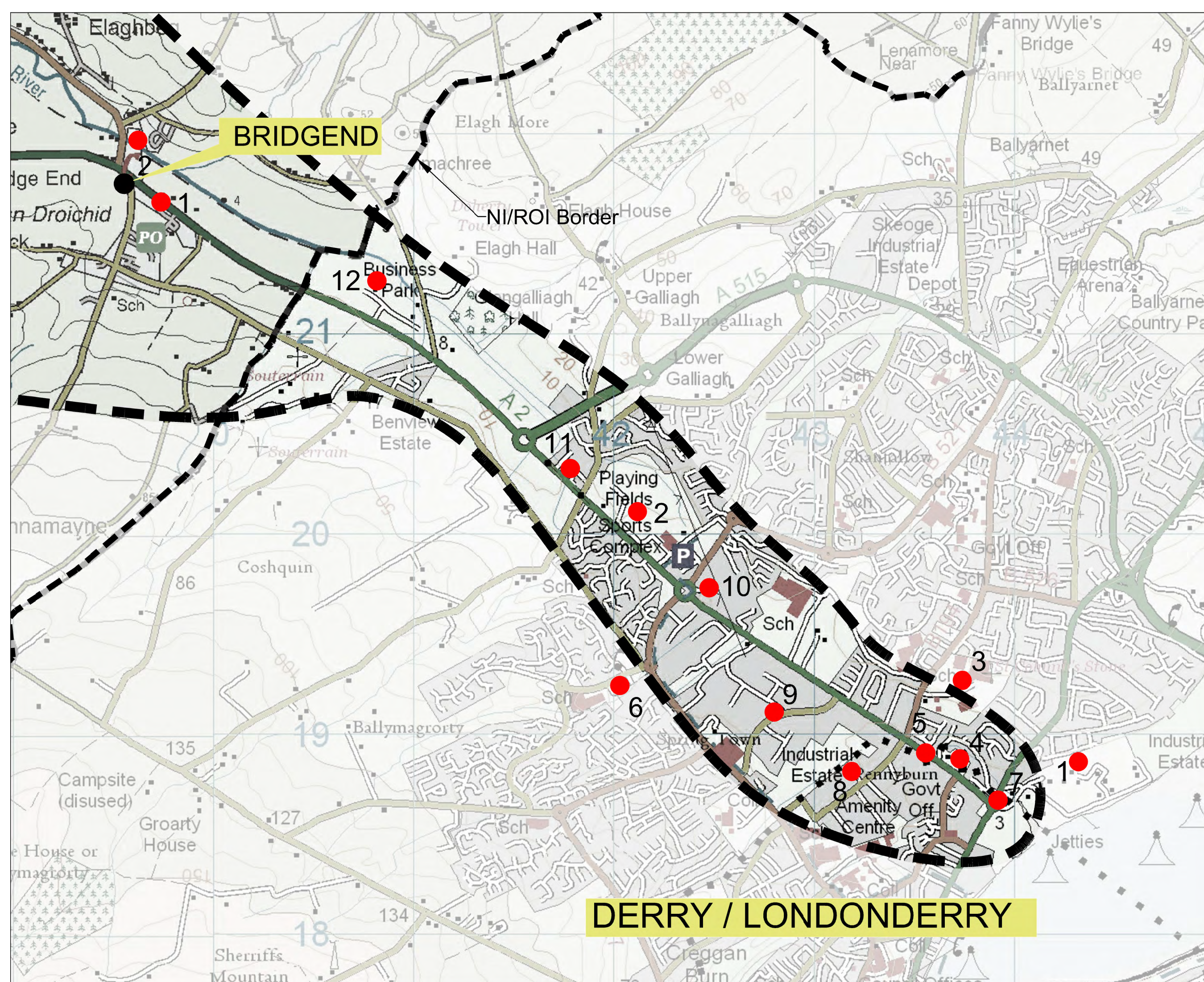
Project: NORTH WEST GREENWAY NETWORK

Drawing: PREFERRED ROUTE CORRIDOR SELECTION REPORT ROUTE 1 - LOCAL AMENITIES - OVERVIEW

Scale: NTS

Project No	E2002	Drawing No	5.6	Revision	1
------------	-------	------------	-----	----------	---

All dimensions are in millimetres. Figure dimensions to be taken in preference to scaled dimensions. Dimensions to be checked on site. © 2010 McAdam Design Ltd



BRIDGEND

DERRY / LONDONDERRY

LEGEND

1	Bay Road Park
2	Templemore Sports Centre
3	Play Trail Outdoor Recreation Facility
4	St. Patrick's, Pennyburn
5	Pennyburn Youth Club
6	Holy Family Church, Ballymagroarty
7	Pennyburn Roundabout Retail Park
8	Pennyburn Industrial Estate
9	Springtown Industrial Estate
10	Branch Roundabout Retail Park
11	Whitehouse Retail Park
12	Elagh Business Park

1	11/01/19	Updated for Stage 2 Report	CR	KOS	KOS
Rev	Date	Description	Drn	Cr'd	App'd

Funder

Northern Ireland - Ireland - Scotland

The North West Greenway Network project has been supported by the European Union's INTERREG VA Programme, managed by the Special EU Programmes Body (SEUPB)

NORTH WEST GREENWAY NETWORK

Project Manager/ Civil Engineers

McAdam Design Ltd
1c Montgomery House
478 Castlereagh Road
Belfast, BT5 6BO
T: 028 9040 2000
F: 028 9078 4144
admin@mcadamdesign.co.uk
www.mcadamdesign.co.uk

Project manager/ Cost Consultant

Sammon MWA partnership

Drawn	C.R	Checked	K.O'S	Approved	K.O'S
Date	02/05/18	Date	02/05/18	Date	02/05/18

Client: Derry City and Strabane District Council

Client Partner: Donegal County Council

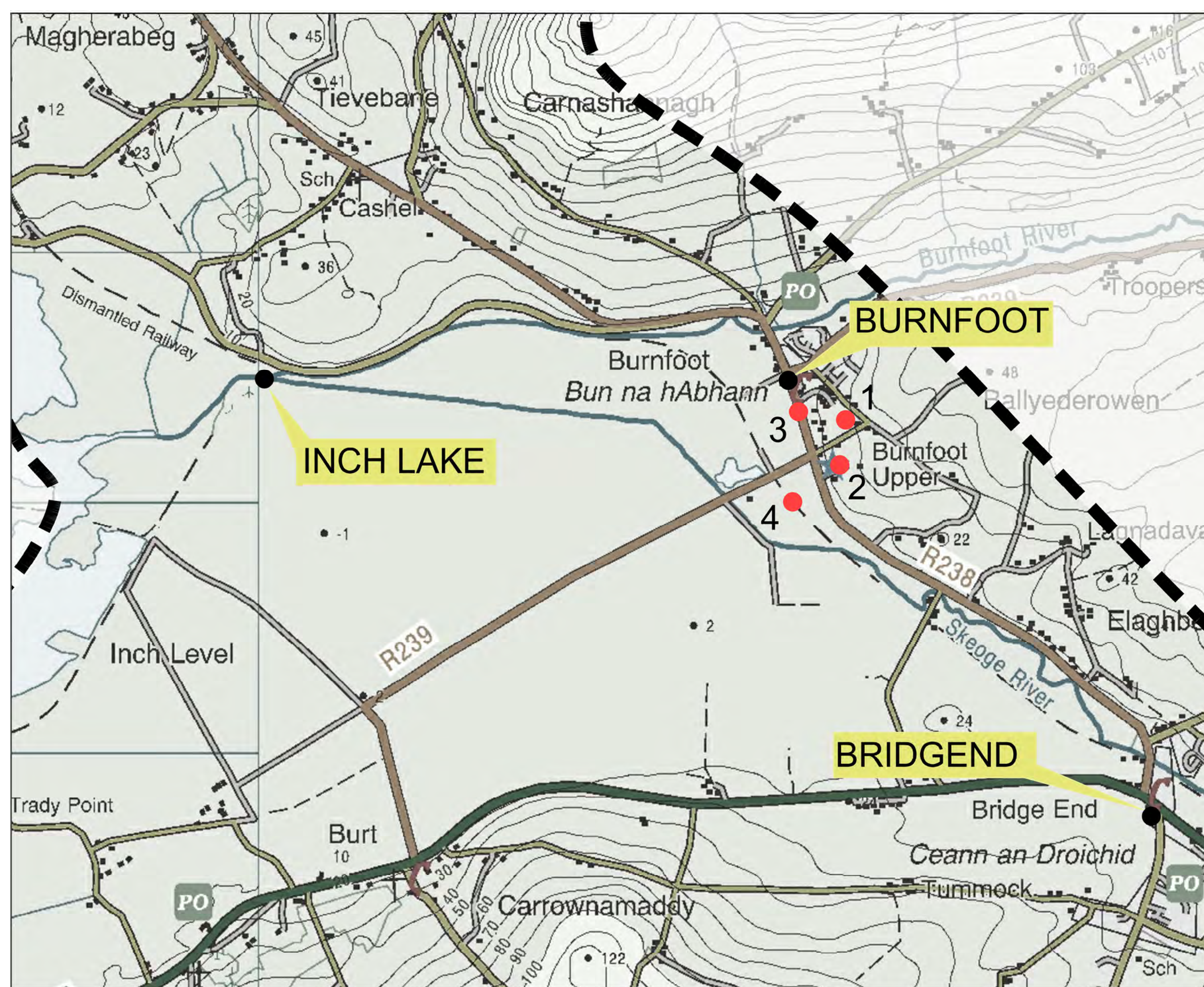
Project: NORTH WEST GREENWAY NETWORK

Drawing: PREFERRED ROUTE CORRIDOR SECTION REPORT
ROUTE 1 - LOCAL AMENITIES - SECTION 1

Scale: NTS

Project No	Drawing No	Revision
E2002	5.6.1	1

All dimensions are in millimetres. Figured dimensions to be taken in preference to scaled dimensions. Dimensions to be checked on site. © 2010 McAdam Design Ltd



LEGEND

1	Aileach Youth Club and Community Centre
2	Garda Station
3	Burnfoot Town Centre
4	E&I Engineering (large employer)

1	11/01/19	Updated for Stage 2 Report	CR	KOS	OKS
Rev	Date	Description	Drn	Chk	App

Funder

Northern Ireland - Ireland - Scotland
European Regional Development Fund

The north west Greenway network project has been supported by the European Union's INTERREG VA Programme, managed by the Special EU Programmes Body (SEUPB)

NORTH WEST GREENWAY NETWORK

Project manager/ Cost Engineer

McAdam Design Ltd
1c Montgomery House
478 Castlereagh Road
Belfast, BT5 6BG
T 028 9040 2000
F 028 9079 4144
admin@mcadamdesign.co.uk
www.mcadamdesign.co.uk

Project manager/ Cost Consultant

Landscape Architect

Drawn	C.R	Checked	K.O'S	Approved	K.O'S
Date	02/05/18	Date	02/05/18	Date	02/05/18

Client: Derry City and Strabane District Council

Client: Donegal County Council

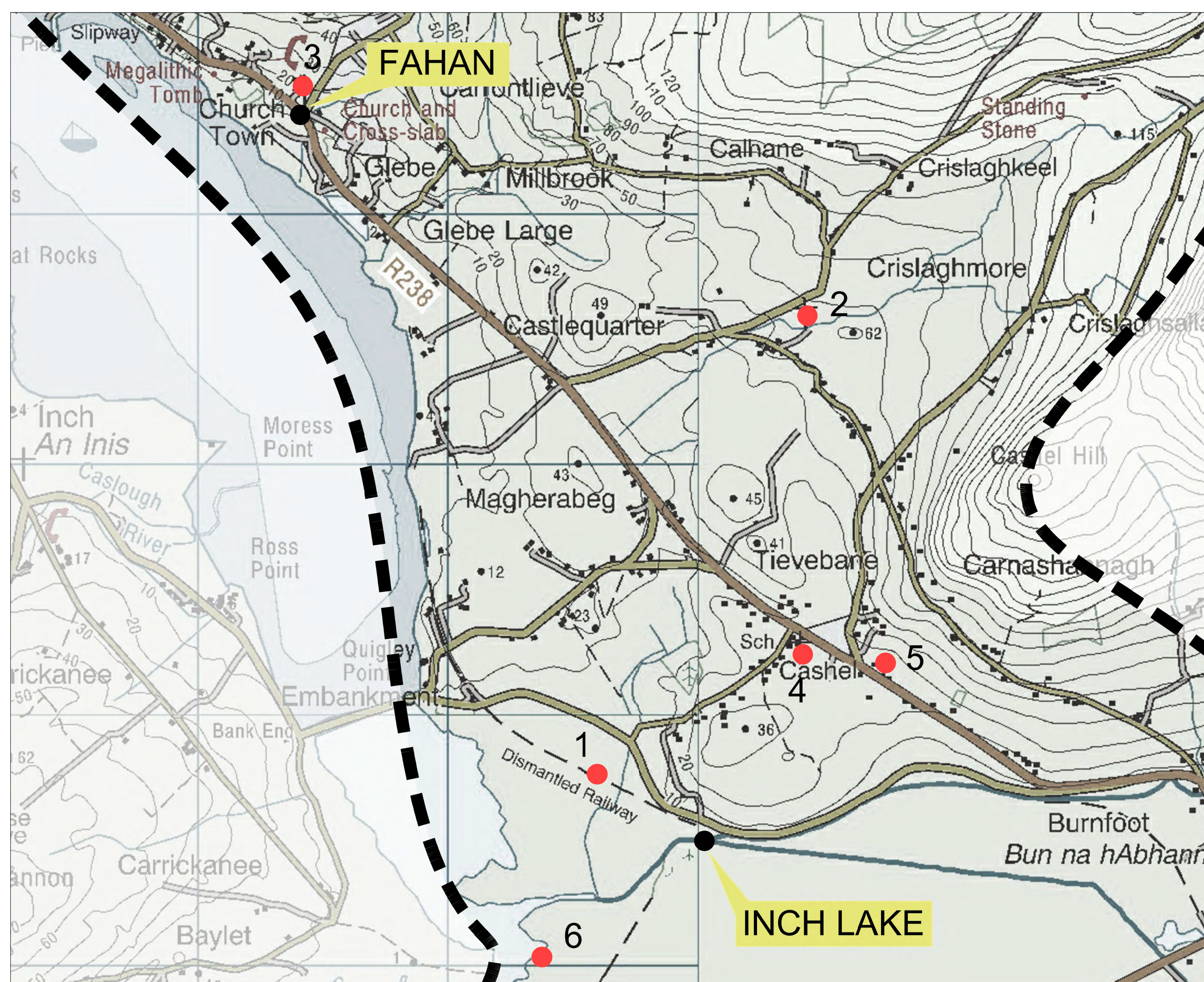
Project: NORTH WEST GREENWAY NETWORK

Drawing: PREFERRED ROUTE CORRIDOR SELECTION REPORT ROUTE 1 - LOCAL AMENITIES - SECTION 2

Scale: NTS

Project No	Drawing No	Revision
E2002	5.6.2	1

All dimensions are in millimetres. Figure dimensions to be taken in preference to scaled dimensions. Dimensions to be checked on site. © 2010 McAdam Design Ltd



LEGEND

1	Aileach Football Club
2	St. Mura's Church (RC)
3	St. Mura's Church (COI)
4	Fahan Presbyterian Church
5	"Halfway" retail area
6	Inch Wildfowl Reserve Walk

1	11/01/19	Updated for Stage 2 Report	CR	KOS	OKS
Rev	Date	Description	Dim	Clk	App

Funder




Northern Ireland - Ireland - Scotland

The North West Greenway Network project has been supported by the European Union's INTERREG VA Programme, managed by the Special EU Programmes Body (SEUPB)

NORTH WEST GREENWAY NETWORK



Project Manager/ Civil Engineers



McAdam Design Ltd
1c Montgomery House
478 Castlereagh Road
Belfast, BT5 6BO
T: 028 9040 2000
F: 028 9078 4144
admin@mcadamdesign.co.uk
www.mcadamdesign.co.uk

Project manager/ Cost Consultant



Drawn	C.R	Checked	K.O'S	Approved	K.O'S
Date	02/05/18	Date	02/05/18	Date	02/05/18

Client: Derry City and Strabane District Council

Client Partner: Donegal County Council

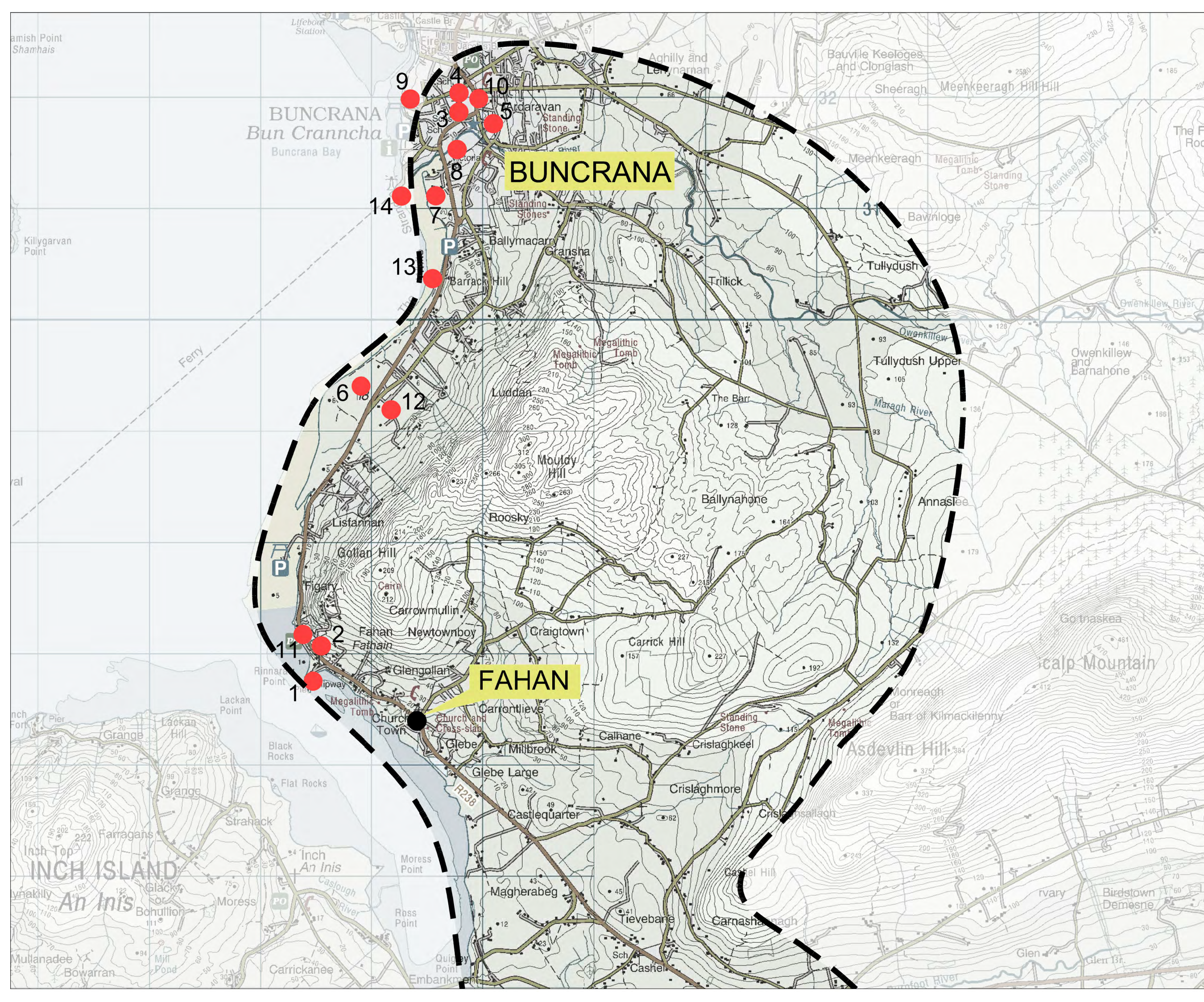
Project: NORTH WEST GREENWAY NETWORK

Drawing: PREFERRED ROUTE CORRIDOR SELECTION REPORT ROUTE 1 - LOCAL AMENITIES - SECTION 3

Scale: NTS

Project No	Drawing No	Revision
E2002	5.6.3	1

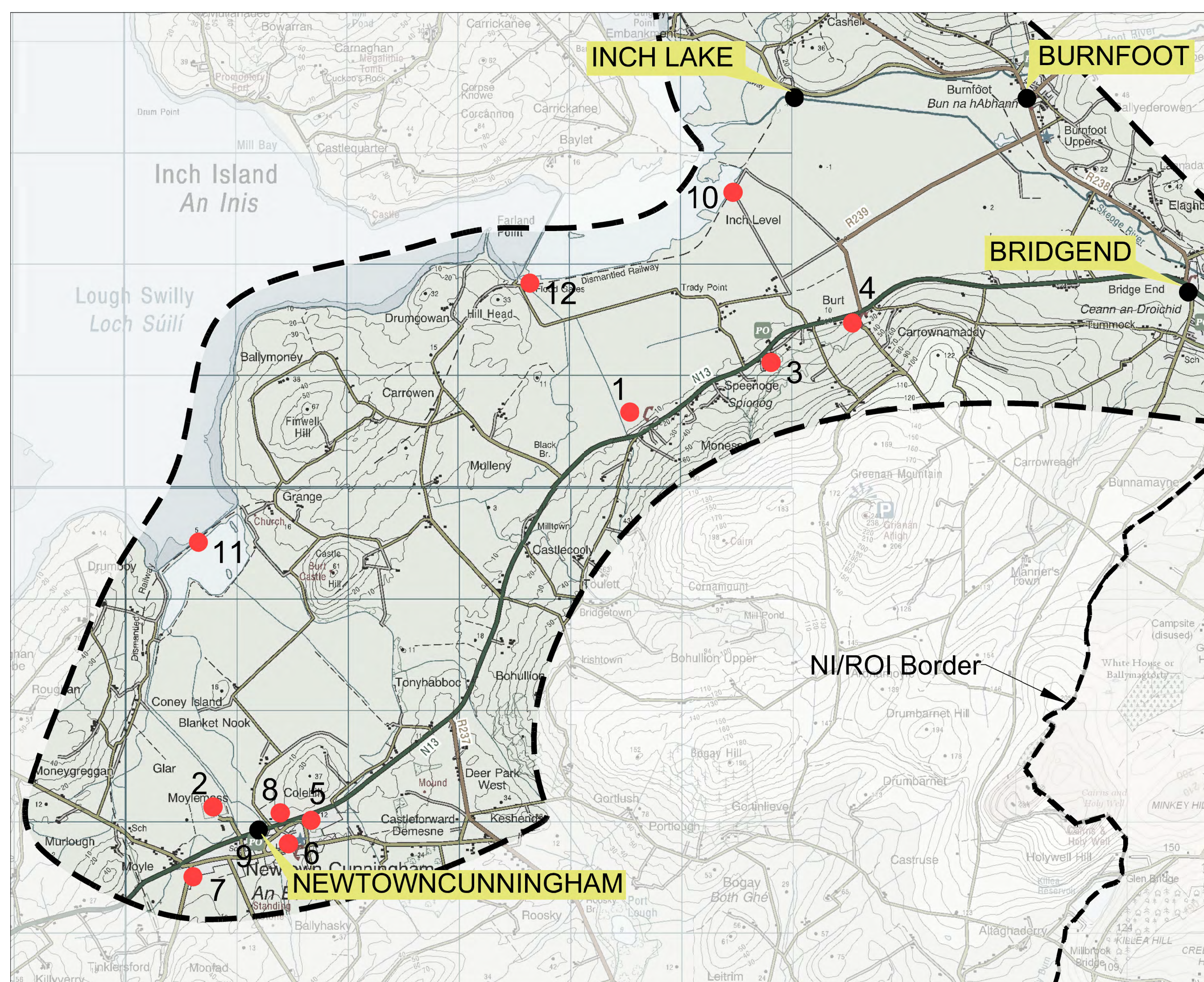
All dimensions are in millimetres. Figured dimensions to be taken in preference to scaled dimensions. Dimensions to be checked on site. © 2010 McAdam Design Ltd



LEGEND

1	Swilly Yacht Club & Marina
2	Chapel of the Immaculate Conception
3	St. Mary's Oratory
4	Fahan Lower Christ Church
5	Garda Station
6	North West Golf Club
7	BunCrana Golf Club
8	BunCrana GAA Club
9	BunCrana Youth Club
10	BunCrana Town Centre
11	Fahan dining establishments
12	Lisfannen Business Park
13	Lisfannen Beach
14	Trá Ban Beach

1	11/01/19	Updated for Stage 2 Report	CR	KOS	OKS
Rev	Date	Description	Drn	Chk	Appr
<p>Interreg Northern Ireland - Ireland - Scotland European Regional Development Fund</p> <p>The North West Greenway Network project has been supported by the European Union's INTERREG VA Programme, managed by the Special EU Programmes Body (SEUPB)</p> <p>NORTH WEST GREENWAY NETWORK</p>					
<p>Project Manager/ Civil Engineers</p> <p>MADAM</p>			<p>McAdam Design Ltd 1c Montgomery House 478 Castlereagh Road Belfast, BT5 6BO T: 028 9040 2000 F: 028 9078 4144 admin@madamdesign.co.uk www.madamdesign.co.uk</p>		
<p>Project manager/ Cost Consultant</p> <p>Sammon</p>			<p>Landscape Architect</p> <p>MWA</p>		
Drawn	C.R	Checked	K.O'S	Approved	K.O'S
Date	02/05/18	Date	02/05/18	Date	02/05/18
Client	Derry City and Strabane District Council				
Client Partner	Donegal County Council				
Project	NORTH WEST GREENWAY NETWORK				
Drawing	PREFERRED ROUTE CORRIDOR SELECTION REPORT ROUTE 1 - LOCAL AMENITIES - SECTION 4				
Scale	NTS				
Project No	E2002	Drawing No	5.5.4	Revision	1
<p>All dimensions are in millimetres. Figured dimensions to be taken in preference to scaled dimensions. Dimensions to be checked on site. © 2010 McAdam Design Ltd</p>					



LEGEND

1	Burt GAA
2	Naomh Colmcille GAA
3	Burt Presbyterian Church (PSB)
4	St. Aengus Church (RC)
5	All Saints Church (COI)
6	All Saints Church (RC)
7	Newtowncunningham Presbyterian Church (PSB)
8	Garda Station
9	Newtowncunningham
10	Inch Wildfowl Reserve Walk
11	Grange Embankment Causeway
12	Farland Embankment Causeway

1	11/01/19	Updated for Stage 2 Report	CR	KOS	OKS
Rev	Date	Description	Drn	Clk	Appr

Interreg
Northern Ireland - Ireland - Scotland
European Regional Development Fund
The North West Greenway Network project has been supported by the European Union's INTERREG VA Programme, managed by the Special EU Programmes Body (SEUPB)



Project Manager/ Civil Engineers
MADAM
McAdam Design Ltd
1c Montgomery House
478 Castlereagh Road
Belfast, BT5 6BO
T: 028 9040 2000
F: 028 9078 4144
admin@madamdesign.co.uk
www.madamdesign.co.uk

Project manager/ Cost Consultant
Sammon **MWA** partnership
Landscape Architect

Drawn	C.R	Checked	K.O'S	Approved	K.O'S
Date	02/05/18	Date	02/05/18	Date	02/05/18

Client: Derry City and Strabane District Council

Client Partner: Donegal County Council

Project: NORTH WEST GREENWAY NETWORK

Drawing: PREFERRED ROUTE CORRIDOR SELECTION REPORT ROUTE 1 - LOCAL AMENITIES - SECTION 5

Scale: NTS

Project No	Drawing No	Revision
E2002	5.6.6	1

All dimensions are in millimetres. Figned dimensions to be taken in preference to scaled dimensions. Dimensions to be checked on site. © 2010 McAdam Design Ltd

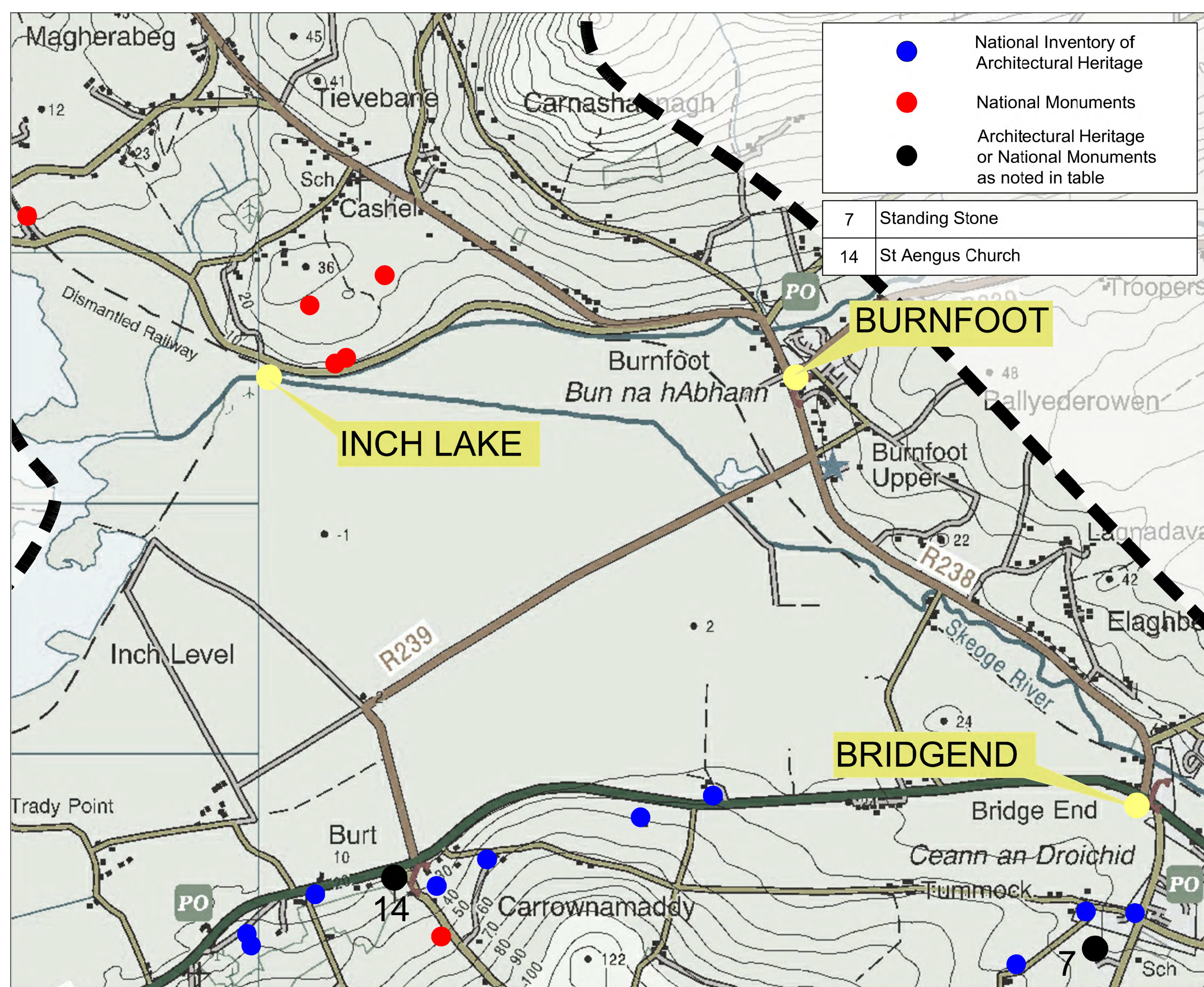
BRIDGEND

DERRY / LONDONDERRY

- National Inventory of Architectural Heritage
- National Monuments
- Architectural Heritage or National Monuments as noted in table

1	St Patrick's Church
2	St Patrick's Church Presbytery
3	Belmont House and Garden
4	Gate Lodge, Glengalliagh Hall
5	House and outbuildings at Derryowen
6	Remains of ring fort
7	Standing Stone
8	Remains of ring fort

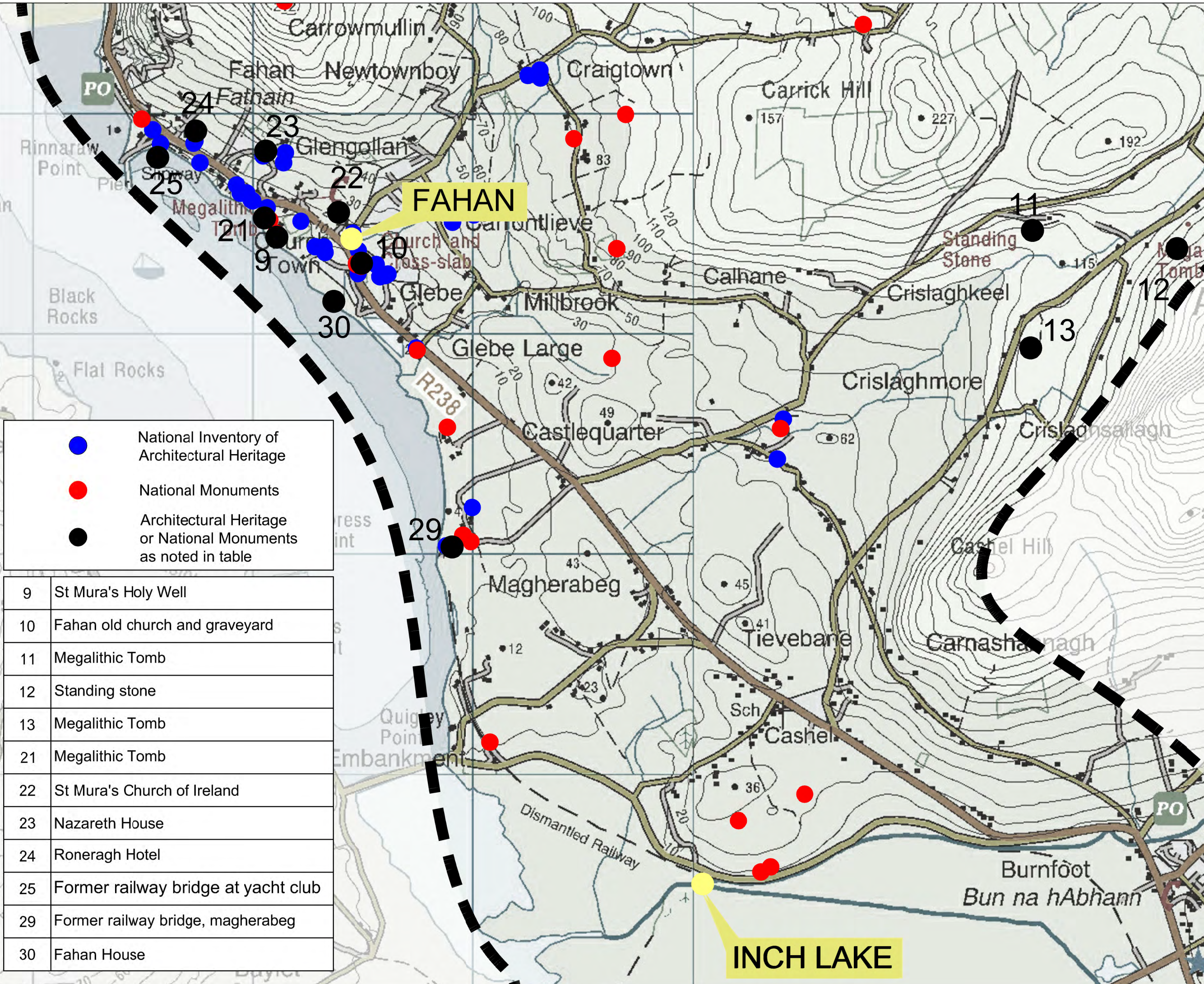
1	11/01/19	Updated for Stage 2 Report	CR	KOS	OKS
Rev	Date	Description	Drn	Chk	App
<p>Interreg Northern Ireland - Ireland - Scotland European Regional Development Fund</p> <p>The North West Greenway Network project has been supported by the European Union's INTERREG VA Programme, managed by the Special EU Programmes Body (SEUPB)</p> <p>NORTH WEST GREENWAY NETWORK</p> <p>Project Manager/ Civil Engineers: McAdam Design Ltd 1c Montoney House 478 Castleage Road Belfast, BT5 6BO T: 028 9040 2000 F: 028 9078 4144 admin@mcadamdesign.co.uk www.mcadamdesign.co.uk</p> <p>Project manager/ Cost Consultant: Sammon Landscape Architect: MWA</p>					
Drawn	C.R	Checked	K.O'S	Approved	K.O'S
Date	02/05/18	Date	02/05/18	Date	02/05/18
Client	Derry City and Strabane District Council				
Client Partner	Donegal County Council				
Project	NORTH WEST GREENWAY NETWORK				
Drawing	PREFERRED ROUTE CORRIDOR SELECTION REPORT BUILT ENVIRONMENT & LOCAL HERITAGE-SECTION 1				
Scale	NTS				
Project No	E2002	Drawing No	5.7.1	Revision	1
All dimensions are in millimetres. Figured dimensions to be taken in preference to scaled dimensions. Dimensions to be checked on site. © 2010 McAdam Design Ltd					



- National Inventory of Architectural Heritage
- National Monuments
- Architectural Heritage or National Monuments as noted in table

7	Standing Stone
14	St Aengus Church

1	11/01/19	Updated for Stage 2 Report	CR	KOS	OKS
Rev	Date	Description	Drn	Ckd	App
<p>Interreg Northern Ireland - Ireland - Scotland European Regional Development Fund</p> <p>The North West Greenway Network project has been supported by the European Union's INTERREG VA Programme, managed by the Special EU Programmes Body (SEUPB)</p>					
<p>NORTH WEST GREENWAY NETWORK</p>					
<p>Project Manager/ Civil Engineers MADAM</p>			<p>McAdam Design Ltd 1c Montgomery House 478 Castleagh Road Belfast, BT5 6BO T: 028 9040 2000 F: 028 9078 4144 admin@mcadamdesign.co.uk www.mcadamdesign.co.uk</p>		
<p>Project manager/ Cost Consultant Sammon</p>			<p>Landscape Architect MWA partnership</p>		
Drawn	C.R	Checked	K.O'S	Approved	K.O'S
Date	02/05/18	Date	02/05/18	Date	02/05/18
Client	Derry City and Strabane District Council				
Client Partner	Donegal County Council				
Project	NORTH WEST GREENWAY NETWORK				
Drawing	PREFERRED ROUTE CORRIDOR SELECTION REPORT BUILT ENVIRONMENT & LOCAL HERITAGE-SECTION 2				
Scale	NTS				
Project No	E2002	Drawing No	5.7.2	Revision	1
<p>All dimensions are in millimetres. Figured dimensions to be taken in preference to scaled dimensions. Dimensions to be checked on site. © 2010 McAdam Design Ltd</p>					



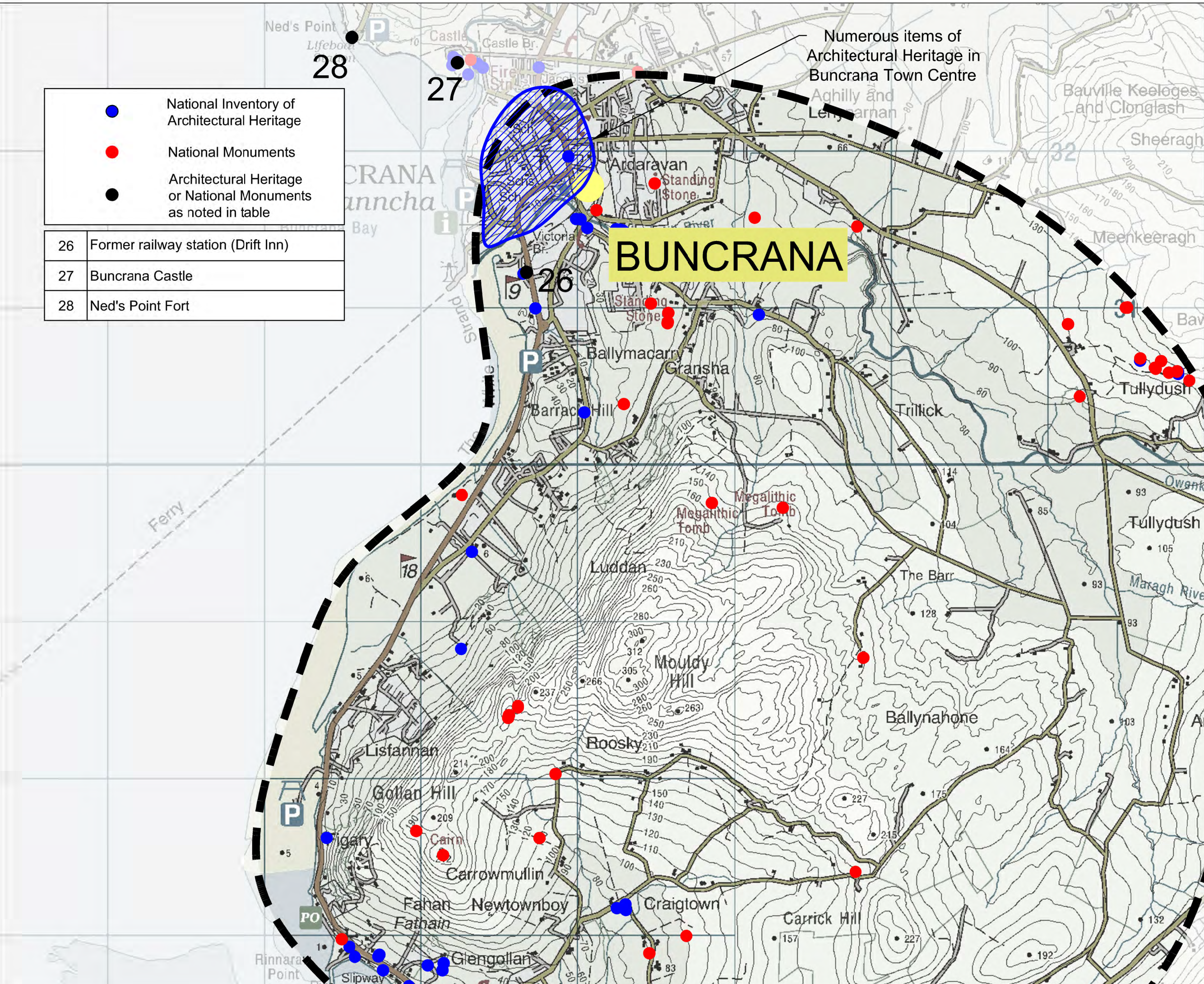
- National Inventory of Architectural Heritage
- National Monuments
- Architectural Heritage or National Monuments as noted in table

9	St Mura's Holy Well
10	Fahan old church and graveyard
11	Megalithic Tomb
12	Standing stone
13	Megalithic Tomb
21	Megalithic Tomb
22	St Mura's Church of Ireland
23	Nazareth House
24	Roneragh Hotel
25	Former railway bridge at yacht club
29	Former railway bridge, magherabeg
30	Fahan House

1	11/01/19	Updated for Stage 2 Report	CR	KOS	OKS
Rev	Date	Description	Drn	Chk	App
<p>Interreg Northern Ireland - Ireland - Scotland European Regional Development Fund</p> <p>The North West Greenway Network project has been supported by the European Union's INTERREG VA Programme, managed by the Special EU Programmes Body (SEUPB)</p>					
<p>NORTH WEST GREENWAY NETWORK</p>					
<p>Project Manager/ Civil Engineers MADAM</p>			<p>McAdam Design Ltd 1c Montgomery House 478 Castlereagh Road Belfast, BT5 6BO T: 028 9040 2000 F: 028 9078 4144 admin@mcadamdesign.co.uk www.mcadamdesign.co.uk</p>		
<p>Project manager/ Cost Consultant Sammon</p>			<p>Landscape Architect MWA partnership with WSP</p>		
Drawn	C.R	Checked	K.O'S	Approved	K.O'S
Date	02/05/18	Date	02/05/18	Date	02/05/18
Client	Derry City and Strabane District Council				
Client Partner	Donegal County Council				
Project	NORTH WEST GREENWAY NETWORK				
Drawing	PREFERRED ROUTE CORRIDOR SELECTION REPORT BUILT ENVIRONMENT & LOCAL HERITAGE-SECTION 3				
Scale	NTS				
Project No	E2002	Drawing No	5.7.3	Revision	1
<p>All dimensions are in millimetres. Figured dimensions to be taken in preference to scaled dimensions. Dimensions to be checked on site. © 2010 McAdam Design Ltd</p>					

- National Inventory of Architectural Heritage
- National Monuments
- Architectural Heritage or National Monuments as noted in table

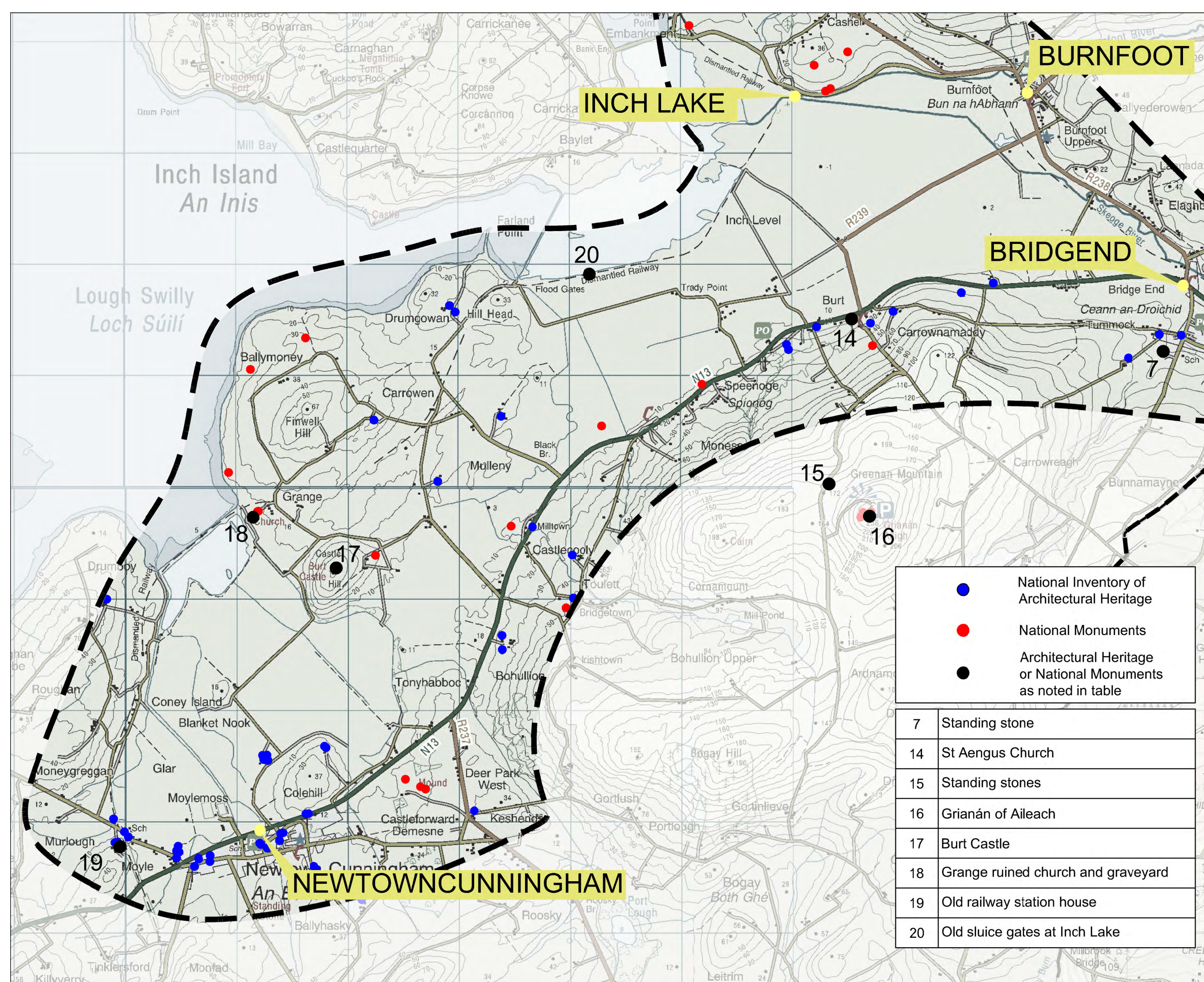
26	Former railway station (Drift Inn)
27	Buncrana Castle
28	Ned's Point Fort



Numerous items of Architectural Heritage in Buncrana Town Centre

BUNCRANA

1	11/01/19	Updated for Stage 2 Report	CR	KOS	OKS
Rev	Date	Description	Drn	Chk	App
<p>Interreg Northern Ireland - Ireland - Scotland European Regional Development Fund</p> <p>The North West Greenway Network project has been supported by the European Union's INTERREG VA Programme, managed by the Special EU Programmes Body (SEUPB)</p>					
<p>NORTH WEST GREENWAY NETWORK</p>					
<p>Project Manager/ Civil Engineers</p> <p>MADAM</p>			<p>McAdam Design Ltd 1c Montgomery House 478 Castleage Road Belfast, BT5 6BO T 028 9040 2000 F 028 9078 4144 admin@madamdesign.co.uk www.madamdesign.co.uk</p>		
<p>Project manager/ Cost Consultant</p> <p>Sammon</p>			<p>Landscape Architect</p> <p>MMA</p>		
Drawn	C.R	Checked	K.O'S	Approved	K.O'S
Date	02/05/18	Date	02/05/18	Date	02/05/18
Client	Derry City and Strabane District Council				
Client Partner	Donegal County Council				
Project	NORTH WEST GREENWAY NETWORK				
Drawing	PREFERRED ROUTE CORRIDOR SELECTION REPORT BUILT ENVIRONMENT & LOCAL HERITAGE-SECTION 4				
Scale	NTS				
Project No	E2002	Drawing No	5.7.4	Revision	1
<p>All dimensions are in millimetres. Figured dimensions to be taken in preference to scaled dimensions. Dimensions to be checked on site. © 2010 McAdam Design Ltd</p>					



BURNFOOT

INCH LAKE

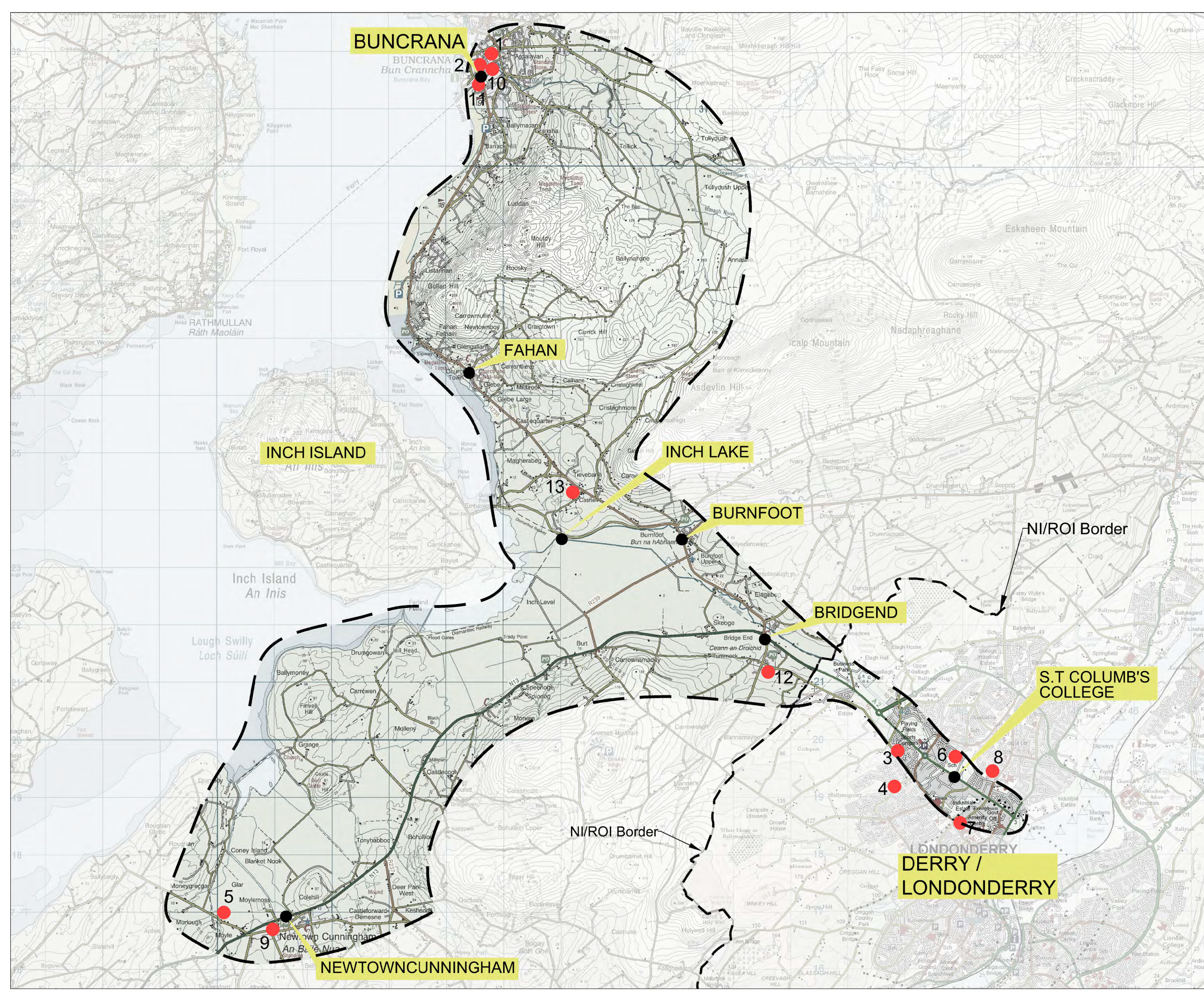
BRIDGEND

NEWTOWNCUNNINGHAM

- National Inventory of Architectural Heritage
- National Monuments
- Architectural Heritage or National Monuments as noted in table

7	Standing stone
14	St Aengus Church
15	Standing stones
16	Grianán of Aileach
17	Burt Castle
18	Grange ruined church and graveyard
19	Old railway station house
20	Old sluice gates at Inch Lake

1	11/01/19	Updated for Stage 2 Report	CR	KOS	OKS
Rev	Date	Description	Drn	Ckd	Appr
<p>Interreg Northern Ireland - Ireland - Scotland European Regional Development Fund</p> <p>The North West Greenway Network project has been supported by the European Union's INTERREG VA Programme, managed by the Special EU Programmes Body (SEUPB)</p> <p>NORTH WEST GREENWAY NETWORK</p>					
<p>Project Manager/ Civil Engineers</p> <p>MADAM</p>			<p>McAdam Design Ltd 1c Montgomery House 478 Castlereagh Road Belfast, BT5 6BO T: 028 9040 2000 F: 028 9078 4144 admin@madamdesign.co.uk www.madamdesign.co.uk</p>		
<p>Project manager/ Cost Consultant</p> <p>Sammon MWA partnership</p>			<p>Landscape Architect</p>		
Drawn	C.R	Checked	K.O'S	Approved	K.O'S
Date	02/05/18	Date	02/05/18	Date	02/05/18
Client	Derry City and Strabane District Council				
Client Partner	Donegal County Council				
Project	NORTH WEST GREENWAY NETWORK				
Drawing	PREFERRED ROUTE CORRIDOR SELECTION REPORT BUILT ENVIRONMENT & LOCAL HERITAGE-SECTION 5				
Scale	NTS				
Project No	E2002	Drawing No	5.7.5	Revision	1
<p>All dimensions are in millimetres. Figured dimensions to be taken in preference to scaled dimensions. Dimensions to be checked on site. © 2010 McAdam Design Ltd</p>					



BUNCRANA

BUNCRANA
Bun Cranncha
BunCrana Bay

2

10

11

FAHAN

INCH ISLAND

INCH LAKE

BURNFOOT

BRIDGEND

S.T COLUMB'S COLLEGE

DERRY / LONDONDERRY

NEWTOWNCUNNINGHAM

5

9

13

12

3

6

8

NI/ROI Border

NI/ROI Border

LEGEND

1	BunCrana National School
2	Crana College
3	Groarty Primary School
4	Holy Family Primary School
5	Moyle National School
6	St. Columbs College
7	St. Mary's College
8	St. Patrick's Primary School
9	Scoil Cholmcille
10	Scoil Íosagain
11	Scoil Mhuire
12	Scoil Neomh Aonghus
13	Scoil Neomh Mura

1	11/01/19	Updated for Stage 2 Report	CR	KOS	OKS
Rev	Date	Description	Drn	Clk	App

Funder

Northern Ireland - Ireland - Scotland
European Regional Development Fund

The North West Greenway Network project has been supported by the European Union's INTERREG VA Programme, managed by the Special EU Programmes Body (SEUPB)

NORTH WEST GREENWAY NETWORK

Project Manager/ Civil Engineers

McAdam Design Ltd
1c Montponery House
478 Castleagh Road
Belfast, BT5 6BO
T: 028 9040 2000
F: 028 9078 4144
admin@madamdesign.co.uk
www.mcadamdesign.co.uk

Project manager/ Cost Consultant

Sammon MWA partnership

Drawn	C.R	Checked	K.O'S	Approved	K.O'S
Date	02/05/18	Date	02/05/18	Date	02/05/18

Client Derry City and Strabane District Council

Client Partner Donegal County Council

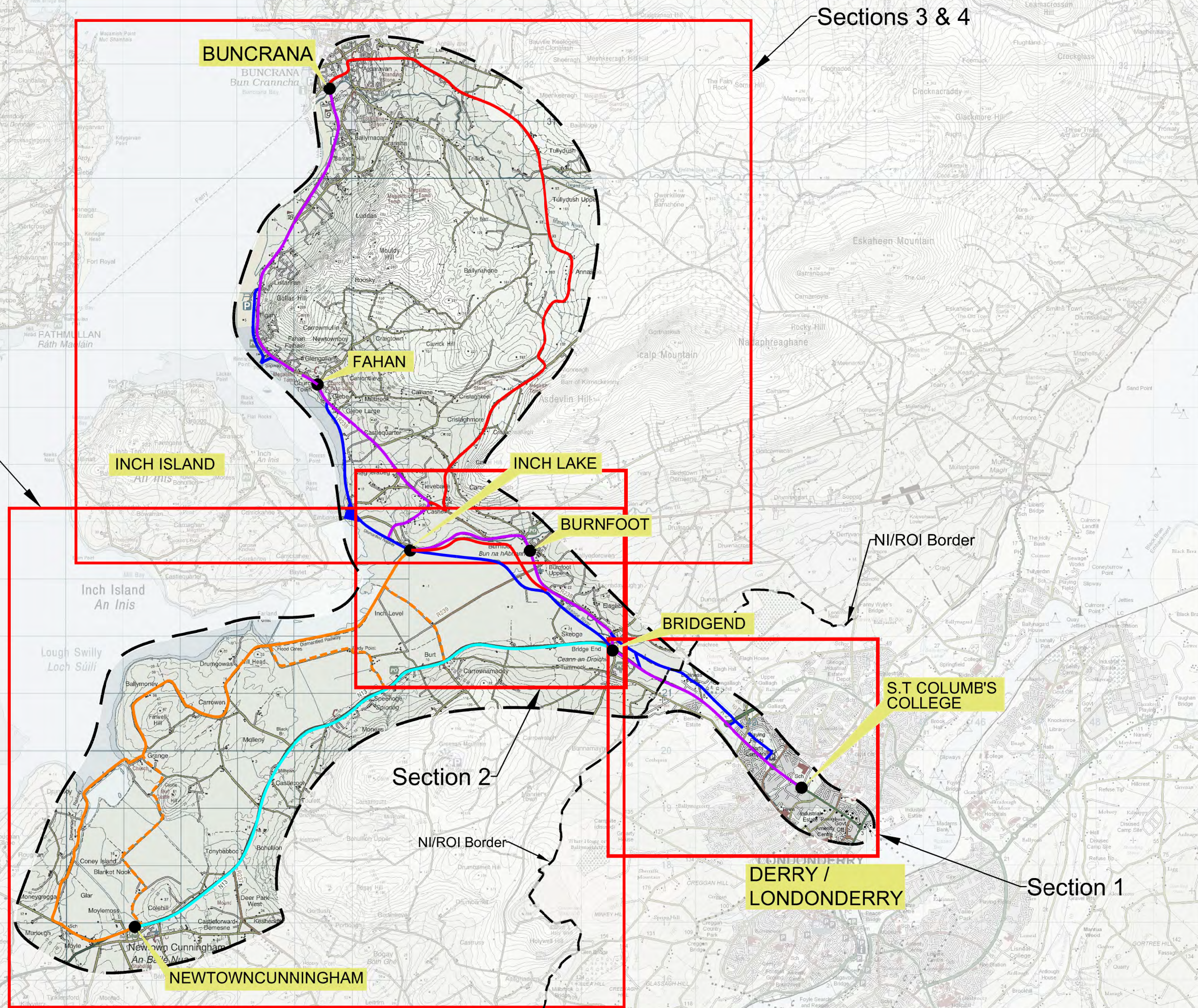
Project NORTH WEST GREENWAY NETWORK

Drawing PREFERRED ROUTE CORRIDOR SELECTION REPORT ROUTE 1 - SCHOOLS

Scale NTS

Project No	Drawing No	Revision
E2002	5.3.2	1

All dimensions are in millimetres. Fixed dimensions to be taken in preference to scaled dimensions. Dimensions to be checked on site. © 2010 McAdam Design Ltd



Sections 3 & 4

BUNCRANA

FAHAN

INCH ISLAND

INCH LAKE

BURNFOOT

BRIDGEND

S.T COLUMB'S COLLEGE

DERRY / LONDONDERRY

NEWTOWNCUNNINGHAM

Section 5

Section 2

Section 1

NI/ROI Border

NI/ROI Border

1	11/01/19	Updated for Stage 2 Report	CR	KOS	OKS
---	----------	----------------------------	----	-----	-----

Rev	Date	Description	Drn	Cr'd	App
-----	------	-------------	-----	------	-----

Interreg
Northern Ireland - Ireland - Scotland
European Regional Development Fund

The North West Greenway Network project has been supported by the European Union's INTERREG VA Programme, managed by the Special EU Programmes Body (SEUPB)



Project Manager/ Civil Engineers
MADAM
McAdam Design Ltd
1c Montgomery House
478 Castle Road
Belfast, BT5 6BO
T: 028 9040 2000
F: 028 9078 4144
admin@madamdesign.co.uk
www.mcadamdesign.co.uk

Project manager/ Cost Consultant
Sammon MWA partnership

Drawn	C.R	Checked	K.O'S	Approved	K.O'S
Date	02/05/18	Date	02/05/18	Date	02/05/18

Client **Derry City and Strabane District Council**

Client Partner **Donegal County Council**

Project **NORTH WEST GREENWAY NETWORK**

Drawing **PREFERRED ROUTE CORRIDOR SELECTION REPORT ROUTE 1 - ROUTE CORRIDOR OPTIONS**

Scale **NTS**

Project No	Drawing No	Revision
E2002	6.1	1

All dimensions are in millimetres. Figred dimensions to be taken in preference to scaled dimensions. Dimensions to be checked on site. © 2010 McAdam Design Ltd

BRIDGEND

DERRY / LONDONDERRY

NI/ROI Border

Elagh Business Park

Bridgend Business Park

H1A Lands

Whitehouse Retail Park

Templemore Sports Complex

Skeoge Roundabout

St. Columb's College

Branch Road Roundabout

1 11/01/19 Updated for Stage 2 Report CR KOS OKS

Rev Date Description Dm Ctd App

Funder **Interreg**
Northern Ireland - Ireland - Scotland
European Regional Development Fund

The North West Greenway Network project has been supported by the European Union's INTERREG VA Programme, managed by the Special EU Programmes Body (SEUPB)



Project Manager/ Civil Engineers
MADAM
McAdam Design Ltd
1c Montgomery House
478 Castleage Road
Belfast, BT5 6BO
T: 028 9040 2000
F: 028 9078 4144
admin@madamdesign.co.uk
www.madamdesign.co.uk

Project manager/ Cost Consultant Landscape Architect
Sammon MWA partnership

Drawn C.R. Checked K.O'S Approved K.O'S
Date 02/05/18 Date 02/05/18 Date 02/05/18

Client Derry City and Strabane District Council

Client Partner Donegal County Council

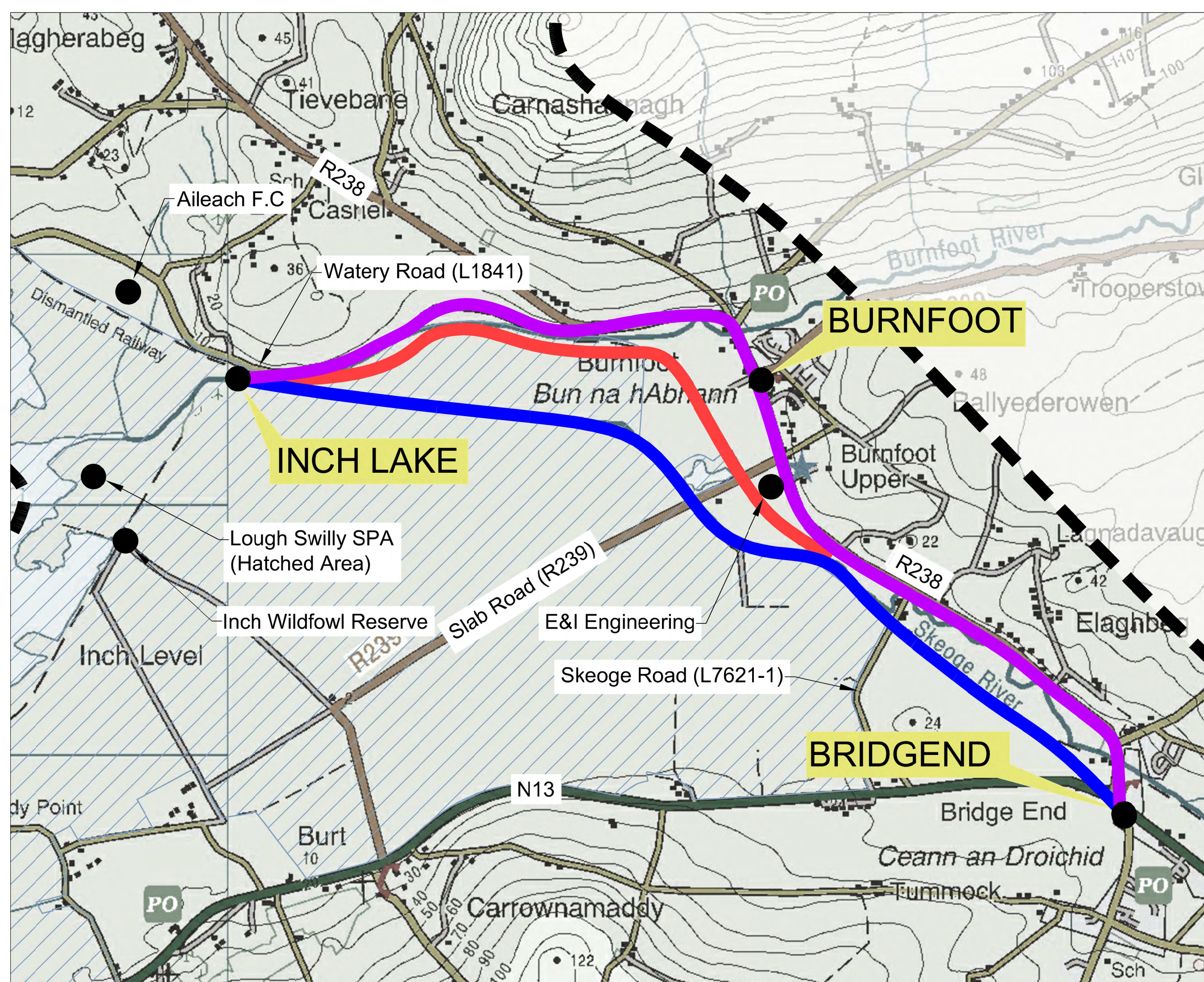
Project NORTH WEST GREENWAY NETWORK

Drawing PREFERRED ROUTE CORRIDOR SELECTION REPORT
ROUTE 1 - ROUTE CORRIDORS - SECTION 1

Scale NTS

Project No E2002 Drawing No 6.1.1 Revision 1

All dimensions are in millimetres. Figured dimensions to be taken in preference to scaled dimensions. Dimensions to be checked on site. © 2010 McAdam Design Ltd



Aileach F.C

R238

Watery Road (L1841)

INCH LAKE

Lough Swilly SPA
(Hatched Area)

Inch Wildfowl Reserve

Slab Road (R239)

E&I Engineering

Skeoge Road (L7621-1)

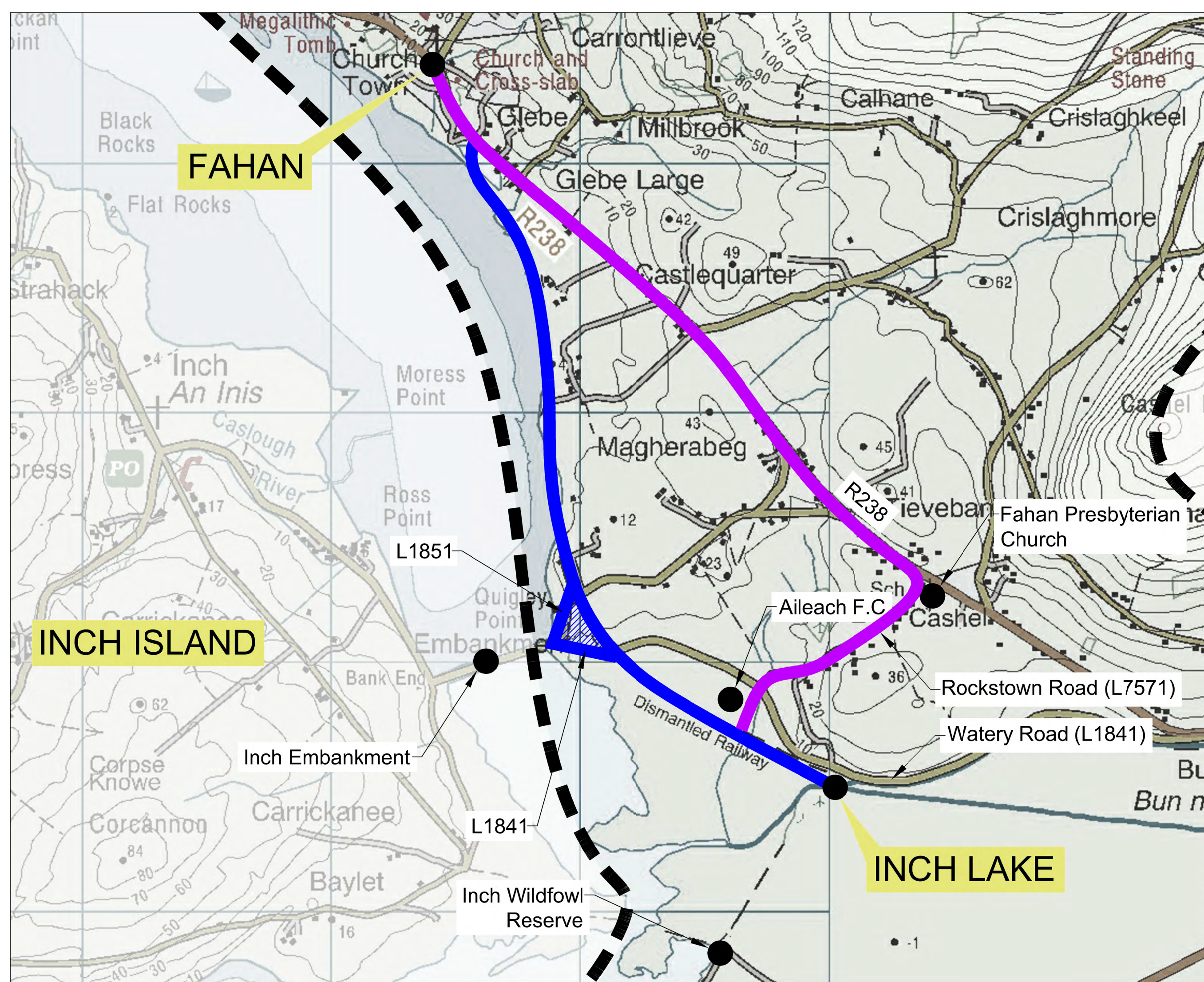
BRIDGEND

BURNFOOT

N13

R238

1	11/01/19	Updated for Stage 2 Report	CR	KOS	OKS
Rev	Date	Description	Dim	Chd	App
<p>Interreg Northern Ireland - Ireland - Scotland European Regional Development Fund</p> <p>The North West Greenway Network project has been supported by the European Union's INTERREG VA Programme, managed by the Special EU Programmes Body (SEUPB)</p>					
<p>NORTH WEST GREENWAY NETWORK</p>					
<p>Project Manager/ Civil Engineers</p> <p>M ADAM</p>			<p>McAdam Design Ltd 1c Montgomery House 478 Castleage Road Belfast, BT5 6BO T: 028 9040 2000 F: 028 9078 4144 admin@mcadamdesign.co.uk www.mcadamdesign.co.uk</p>		
<p>Project manager/ Cost Consultant</p> <p>Sammon</p>			<p>Landscape Architect</p> <p>MWA</p>		
Drawn	C.R	Checked	K.O'S	Approved	K.O'S
Date	02/05/18	Date	02/05/18	Date	02/05/18
Client	Derry City and Strabane District Council				
Client Partner	Donegal County Council				
Project	NORTH WEST GREENWAY NETWORK				
Drawing	PREFERRED ROUTE CORRIDOR SELECTION REPORT ROUTE 1 - ROUTE CORRIDORS - SECTION 2				
Scale	NTS				
Project No	E2002	Drawing No	6.2.1	Revision	1
<p>All dimensions are in millimetres. Figred dimensions to be taken in preference to scaled dimensions. Dimensions to be checked on site. © 2010 McAdam Design Ltd</p>					



1	11/01/19	Updated for Stage 2 Report	CR	KOS	OKS
---	----------	----------------------------	----	-----	-----

Rev	Date	Description	Dim	Cr'd	App
-----	------	-------------	-----	------	-----

Funder: **Interreg**
Northern Ireland - Ireland - Scotland
European Regional Development Fund

The North West Greenway Network project has been supported by the European Union's INTERREG VA Programme, managed by the Special EU Programmes Body (SEUPB)



Project manager/ Civil Engineers: **M ADAM**
McAdam Design Ltd
1c Montgomery House
478 Castleage Road
Belfast, BT5 6BO
T: 028 9040 2000
F: 028 9078 4144
admin@mcadamdesign.co.uk
www.mcadamdesign.co.uk

Project manager/ Cost Consultant: **Sammon** **MWA** partnership

Drawn	C.R	Checked	K.O'S	Approved	K.O'S
Date	02/05/18	Date	02/05/18	Date	02/05/18

Client: Derry City and Strabane District Council

Client Partner: Donegal County Council

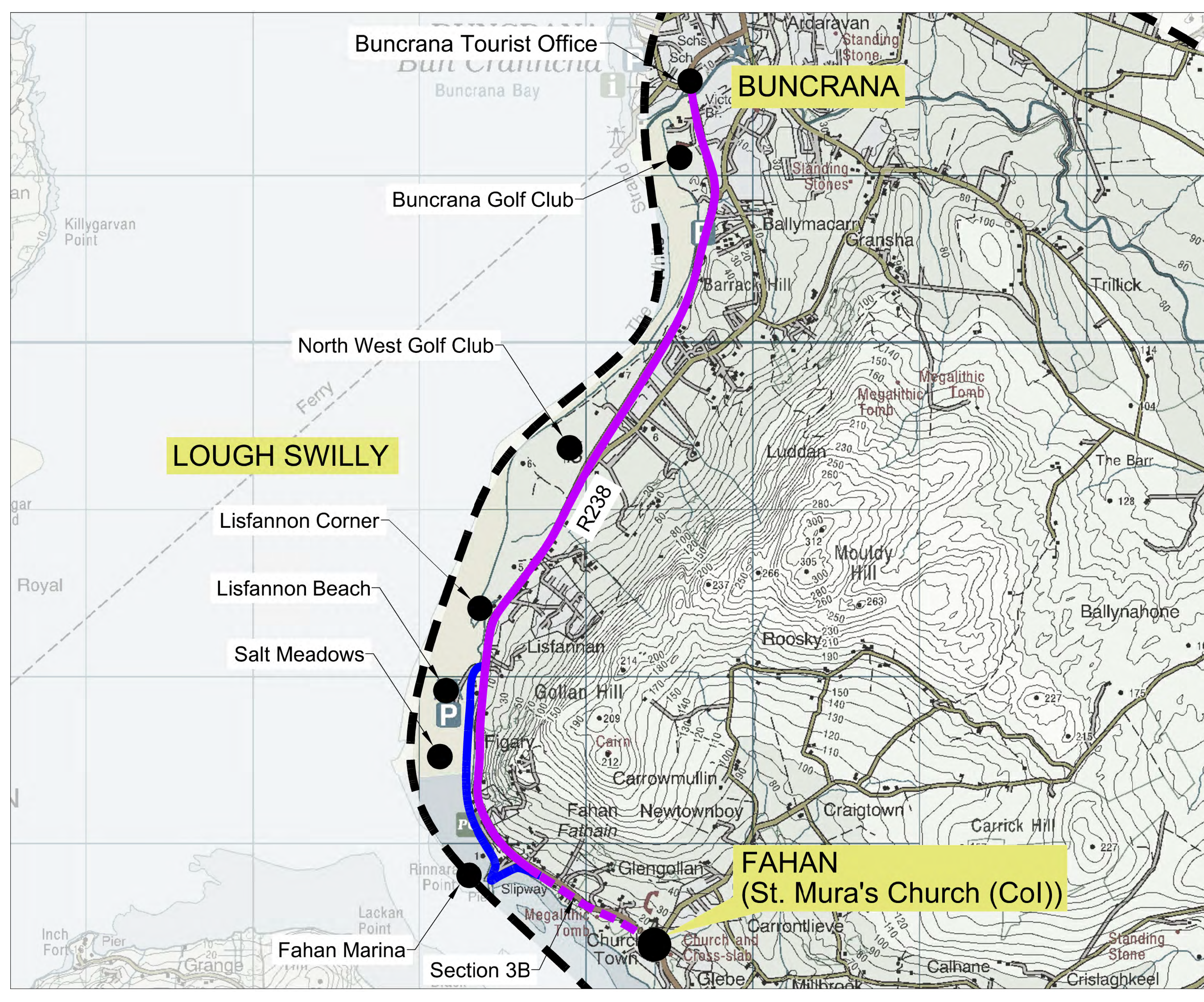
Project: NORTH WEST GREENWAY NETWORK

Drawing: PREFERRED ROUTE CORRIDOR SELECTION REPORT
ROUTE 1 - ROUTE CORRIDORS - SECTION 3

Scale: NTS

Project No	Drawing No	Revision
E2002	6.3.1	1

All dimensions are in millimetres. Figured dimensions to be taken in preference to scaled dimensions. Dimensions to be checked on site. © 2010 McAdam Design Ltd



Buncrana Tourist Office

BUNCRANA

Buncrana Golf Club

North West Golf Club

LOUGH SWILLY

Lisfannon Corner

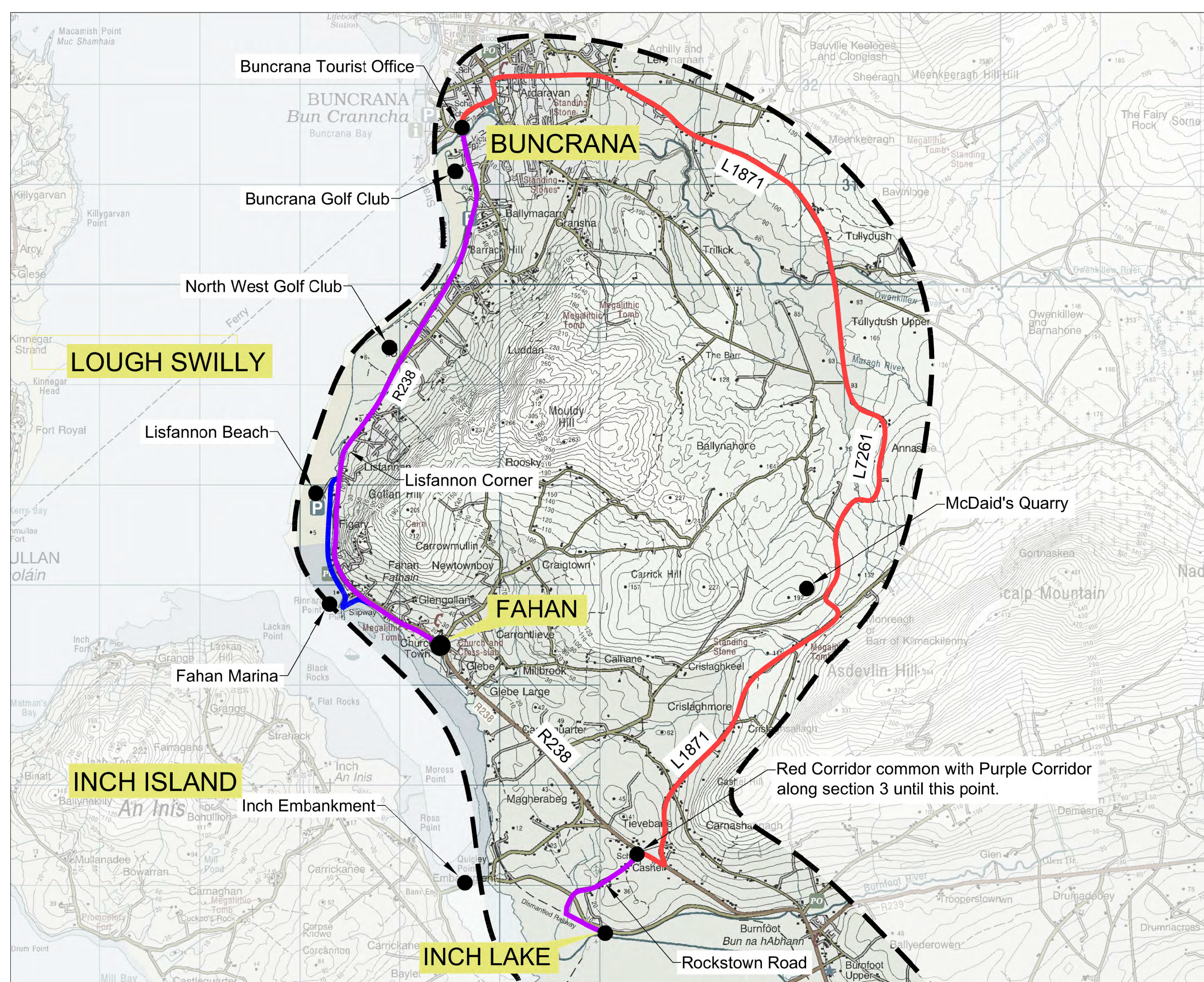
Lisfannon Beach

Salt Meadows

**FAHAN
(St. Mura's Church (Col))**

Section 3B

1	11/01/19	Updated for Stage 2 Report	CR	KOS	KOS
Rev	Date	Description	Drn	Chk	App
<p>Interreg Northern Ireland - Ireland - Scotland European Regional Development Fund</p> <p>The North West Greenway Network project has been supported by the European Union's INTERREG VA Programme, managed by the Special EU Programmes Body (SEUPB)</p>					
<p>NORTH WEST GREENWAY NETWORK</p>					
<p>Project Manager/ Civil Engineers MADAM</p>			<p>McAdam Design Ltd 1c Montgomery House 478 Castleage Road Belfast, BT5 6BO T: 028 9040 2000 F: 028 9078 4144 admin@madamdesign.co.uk www.madamdesign.co.uk</p>		
<p>Project manager/ Cost Consultant Sammon</p>			<p>Landscape Architect MWA partnership</p>		
Drawn	C.R	Checked	K.O'S	Approved	K.O'S
Date	02/05/18	Date	02/05/18	Date	02/05/18
Client	Derry City and Strabane District Council				
Client Partner	Donegal County Council				
Project	NORTH WEST GREENWAY NETWORK				
Drawing	PREFERRED ROUTE CORRIDOR SELECTION REPORT ROUTE 1 - ROUTE CORRIDORS - SECTION 4				
Scale	NTS				
Project No	E2002	Drawing No	6.4.1	Revision	1
<p>All dimensions are in millimetres. Figured dimensions to be taken in preference to scaled dimensions. Dimensions to be checked on site. © 2010 McAdam Design Ltd</p>					



Buncrana Tourist Office

BUNCRANA
Bun Cranncha
Buncrana Bay

BUNCRANA

Buncrana Golf Club

North West Golf Club

LOUGH SWILLY

Lisfannon Beach

Lisfannon Corner

FAHAN

Fahan Marina

INCH ISLAND

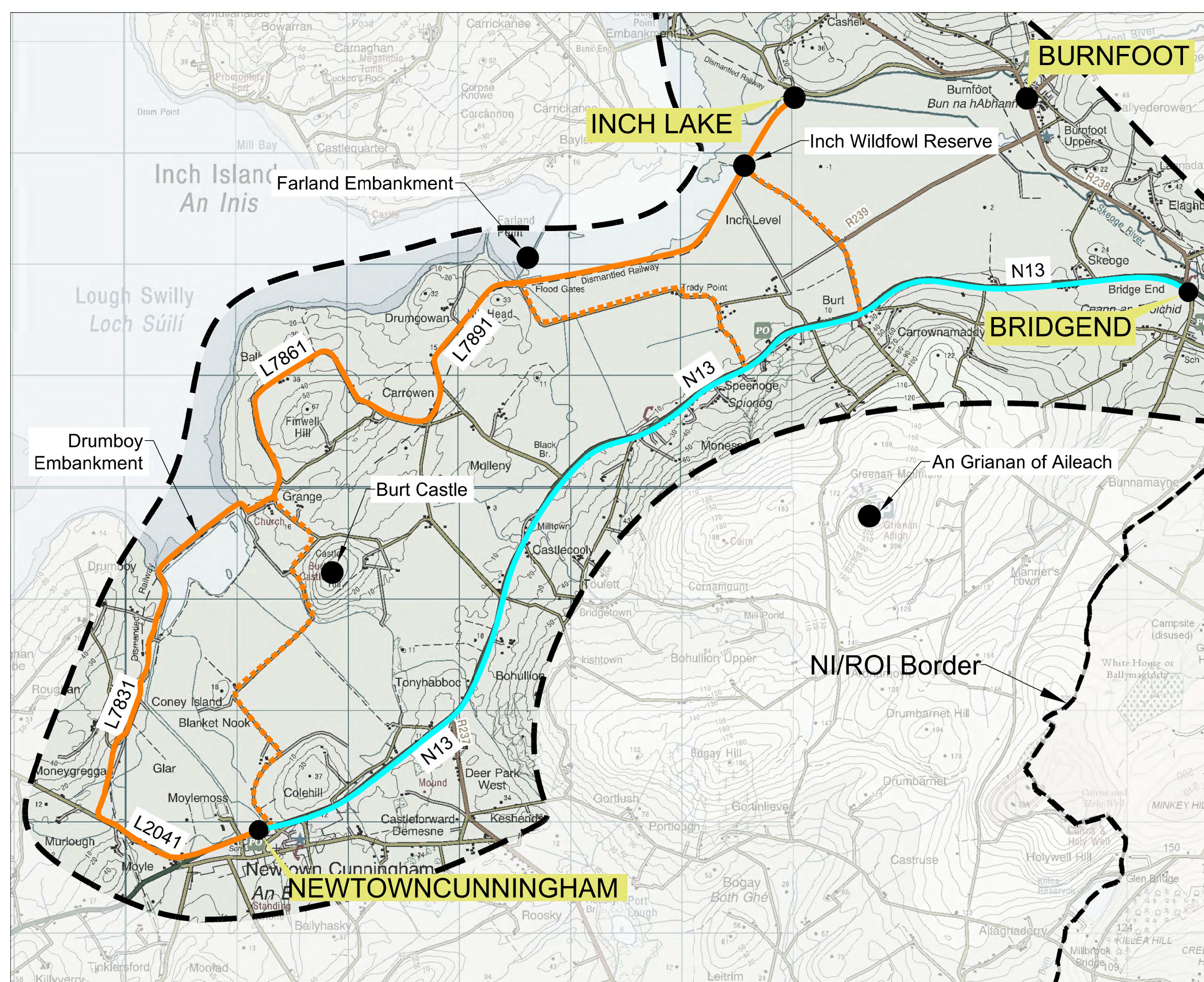
Inch Embankment

INCH LAKE

Rockstown Road

Red Corridor common with Purple Corridor along section 3 until this point.

1	11/01/19	Updated for Stage 2 Report	CR	KOS	OKS
Rev	Date	Description	Drn	Crtd	App
<p>Interreg Northern Ireland - Ireland - Scotland European Regional Development Fund</p> <p>The North West Greenway Network project has been supported by the European Union's INTERREG VA Programme, managed by the Special EU Programmes Body (SEUPB)</p>					
<p>NORTH WEST GREENWAY NETWORK</p>					
<p>Project Manager/ Civil Engineers MADAM</p>			<p>McAdam Design Ltd 1c Montgomery House 478 Castleage Road Belfast, BT5 6BO T: 028 9040 2000 F: 028 9078 4144 admin@madamdesign.co.uk www.madamdesign.co.uk</p>		
<p>Project manager/ Cost Consultant Sammon</p>			<p>Landscape Architect MWA</p>		
Drawn	C.R	Checked	K.O'S	Approved	K.O'S
Date	02/05/18	Date	02/05/18	Date	02/05/18
Client	Derry City and Strabane District Council				
Client Partner	Donegal County Council				
Project	NORTH WEST GREENWAY NETWORK				
Drawing	PREFERRED ROUTE CORRIDOR SELECTION REPORT ROUTE 1 - ROUTE CORRIDORS - SECTION 4				
Scale	NTS				
Project No	E2002	Drawing No	6.4.3	Revision	1
<p>All dimensions are in millimetres. Figned dimensions to be taken in preference to scaled dimensions. Dimensions to be checked on site. © 2010 McAdam Design Ltd</p>					



BURNFOOT

INCH LAKE

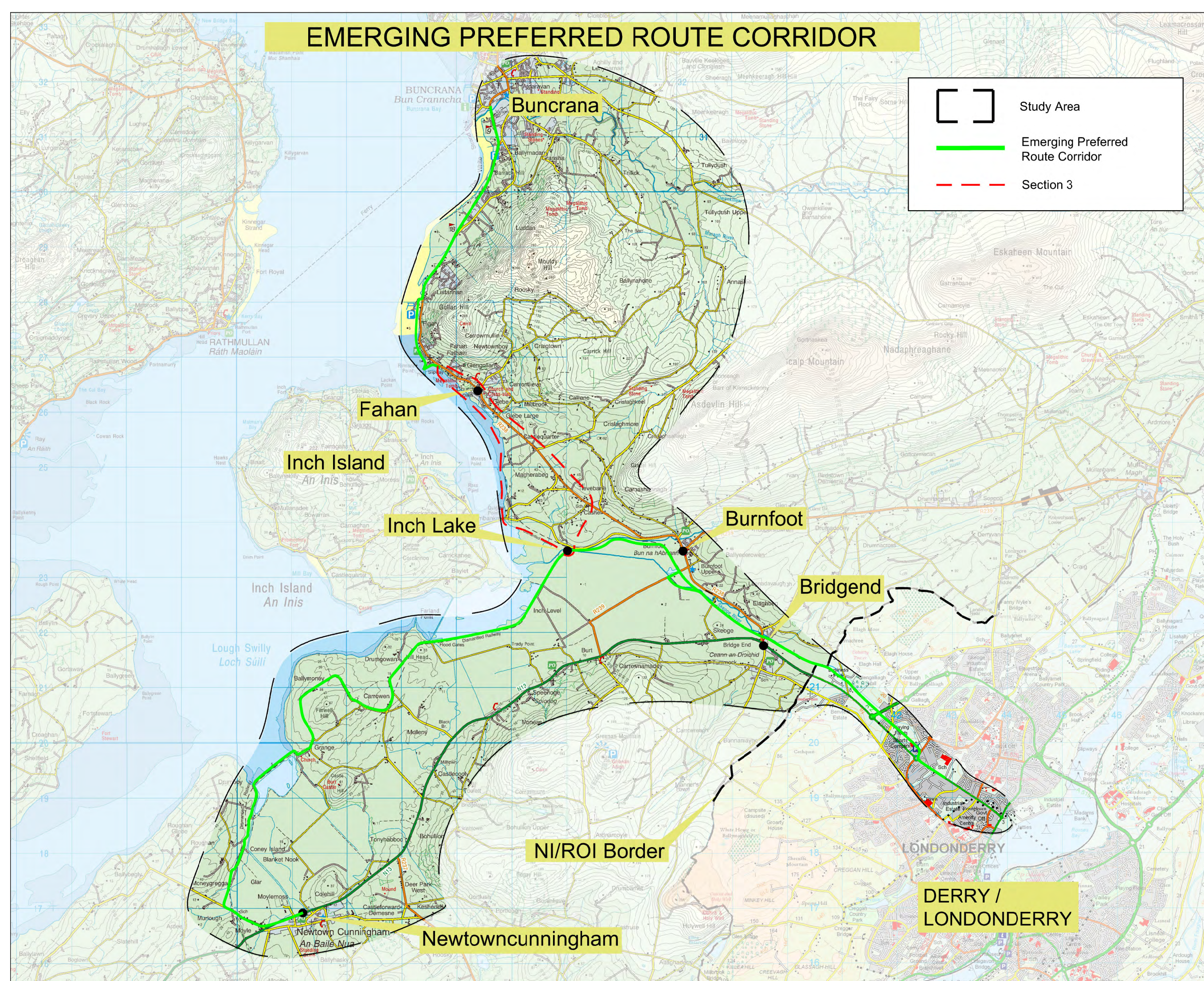
BRIDGE END

NEWTOWNCUNNINGHAM

1	11/01/19	Updated for Stage 2 Report	CR	KOS	OKS
Rev	Date	Description	Drn	Chd	App
<p>Interreg Northern Ireland - Ireland - Scotland <small>European Regional Development Fund</small></p> <p>The North West Greenway Network project has been supported by the European Union's INTERREG VA Programme, managed by the Special EU Programmes Body (SEUPB)</p>					
<p>NORTH WEST GREENWAY NETWORK</p>					
<p>Project Manager/ Civil Engineers</p> <p>M ADAM</p>			<p>McAdam Design Ltd 1c Montgomery House 478 Castleage Road Belfast, BT5 6BO T: 028 9040 2000 F: 028 9078 4144 admin@mcadamdesign.co.uk www.mcadamdesign.co.uk</p>		
<p>Project manager/ Cost Consultant</p> <p>Sammon</p>			<p>Landscape Architect</p> <p>MWA partnership with</p>		
Drawn	C.R	Checked	K.O'S	Approved	K.O'S
Date	02/05/18	Date	02/05/18	Date	02/05/18
Client	Derry City and Strabane District Council				
Client Partner	Donegal County Council				
Project	NORTH WEST GREENWAY NETWORK				
Drawing	PREFERRED ROUTE CORRIDOR SELECTION REPORT ROUTE 1 - ROUTE CORRIDORS - SECTION 5				
Scale	NTS				
Project No	E2002	Drawing No	6.5.1	Revision	1
<small>All dimensions are in millimetres. Fliged dimensions to be taken in preference to scaled dimensions. Dimensions to be checked on site. © 2010 McAdam Design Ltd</small>					

EMERGING PREFERRED ROUTE CORRIDOR

Study Area
 Emerging Preferred Route Corridor
 Section 3



Rev	Date	Description	Drn	Ckd	App

Interreg
 Northern Ireland - Ireland - Scotland
 The North West Greenway Network project has been supported by the European Union's INTERREG VA Programme, managed by the Special EU Programmes Body (SEUPB)

NORTH WEST GREENWAY NETWORK

Project Manager/ Civil Engineers: **MADAM**
 Project manager/ Cost Consultant: **Sammon**

McAdam Design Ltd
 1c Montoney House
 478 Castlereagh Road
 Belfast, BT5 6BO
 T: 028 9040 2000
 F: 028 9078 4144
 admin@mcadamdesign.co.uk
 www.mcadamdesign.co.uk

Drawn	C.R	Checked	K.O'S	Approved	K.O'S
Date	13/03/19	Date	13/03/19	Date	13/03/19

Client: **Derry City and Strabane District Council**
 Client Partner: **Donegal County Council**
 Project: **NORTH WEST GREENWAY NETWORK**
 Drawing: **EMERGING PREFERRED ROUTE CORRIDOR**

Scale: **NTS**
 Project No: **E2002**
 Drawing No: **8.9.1**
 Revision: **-**

All dimensions are in millimetres. Flared dimensions to be taken in preference to scaled dimensions. Dimensions to be checked on site. © 2010 McAdam Design Ltd