

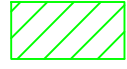


© Ordnance Survey Ireland 2021/OSi\_NMA\_053  
Includes Ordnance Survey Ireland data reproduced by Donegal County Council.

**Legend**

-  Extent of Housing Estate that is the subject of the taking in charge (TIC) application made under Section 180 of the Planning and Development Act.
-  Area that is proposed to be declared a public road through the procedures set out by Section 11 of the Roads Act.
-  Area of open space.

**Comhairle Chontae Dhún na nGall**  
**Donegal County Council**  
Community Development and Planning Services  
Tel:(074)9153900 Fax:(074)9172812 www.donegalcoco.ie  
P. Mullen Senior Executive Engineer



Rev	By	Date	Description

Scale: 1:1750 @ A3  
O.S Map Ref: 0283-C  
Job No: TO-060

**Purpose of Dwg:**  
 Information     Construction  
 Part 8             Other  
 Tender  
 Prepared: RB      Date: July 2022  
 Checked: ST      Date: July 2022  
 Approved: PM     Date: July 2022

Project: Woodpark Taking in Charge  
Location: Lismonaghan, Letterkenny, Co. Donegal  
Dwg Title: Site Layout - TIC

0  
Dwg no.: TO-060-001