




© Ordnance Survey Ireland 2022/OSi\_NMA\_053  
Includes Ordnance Survey Ireland data reproduced by Donegal County Council.

**Creation of Public Rights of Way under Section 207 of the Planning and Development Act 2000 (as amended)**

**Legend**

-  Estate Boundary
-  Area that is proposed to be declared a public road through the procedures set out by Section 11 of the Roads Act.

**Comhairle Chontae Dhún na nGall**  
**Donegal County Council**  
 Community Development and Planning Services  
 Tel:(074)9153900 Fax:(074)9172812 www.donegalcoco.ie  
 P. Mullen Senior Executive Engineer



| Rev | By | Date | Description |
|-----|----|------|-------------|
|     |    |      |             |
|     |    |      |             |
|     |    |      |             |

Scale: 1:1000 @ A3  
 O.S Map Ref: 0259-B; 0259-D  
 Job No: TO-272

Purpose of Dwg:  Information  Construction  Part 8  Other  Tender  
 Prepared: ST Date: Jan 2022  
 Checked: ML Date: Jan 2022  
 Approved: PM Date: Jan 2022

Project: Stoney Court Taking in Charge  
 Location: Killylastin, Letterkenny, Co. Donegal  
 Dwg Title: Site Layout - Roads

Rev.: 0  
 Dwg no.: TO-272-002