




© Ordnance Survey Ireland 2022/OSi\_NMA\_053  
Includes Ordnance Survey Ireland data reproduced by Donegal County Council.

**Legend**

-  Extent of Housing Estate that is the subject of the taking in charge (TIC) application made under Section 180 of the Planning and Development Act.
-  Area that is proposed to be declared a public road through the procedures set out by Section 11 of the Roads Act.
-  Area of open space.

**Comhairle Chontae Dhún na nGall**  
**Donegal County Council**  
Community Development and Planning Services  
Tel:(074)9153900 Fax:(074)9172812 www.donegalcoco.ie  
P. Mullen Senior Executive Engineer



Rev	By	Date	Description

Scale:	1:1250 @ A3
O.S Map Ref:	0427-B
Job No:	TO-317

Purpose of Dwg:	<input checked="" type="checkbox"/> Information	<input type="checkbox"/> Construction
	<input type="checkbox"/> Part 8	<input type="checkbox"/> Other
Prepared:	ST	Date: Feb 2022
Checked:	ML	Date: Feb 2022
Approved:	PM	Date: Feb 2022

Project:	Millbrook Heights Estate Taking in Charge
Location:	Navenny, Ballybofey, Co. Donegal
Dwg Title:	Site Layout - TIC

Rev.:	0
Dwg no.:	TO-317-001