





© Ordnance Survey Ireland. Includes Ordnance Survey Ireland data reproduced under OSI Licence Number 2020/02 /CCMA / Donegal County Council.

Legend

-  Extent of Housing Estate that is the subject of the taking in charge (TIC) application made under Section 180 of the Planning and Development Act.
-  Area that is proposed to be declared a public road through the procedures set out by Section 11 of the Roads Act.
-  Area of open space.

Comhairle Chontae Dhún na nGall
Donegal County Council
 Community Development and Planning Services
 Tel:(074)9153900 Fax:(074)9172812 www.donegalcoco.ie
 P. Mullen Senior Executive Engineer



Rev	By	Date	Description

Scale: 1:2000 @ A3
 O.S Map Ref: 0381-A
 Job No: TO-128

Purpose of DWG: Information Construction Part 8 Other Tender
 Prepared: ST Date: Apr 2020
 Checked: ML Date: Apr 2020
 Approved: PM Date: Apr 2020

Project: St. Jude's Court Taking in Charge
 Location: Lifford, Co. Donegal
 Dwg Title: Site Layout - TIC

Rev.: 0
 Dwg no.: TO-128-001