





© Ordnance Survey Ireland 2022/OSi\_NMA\_053  
Includes Ordnance Survey Ireland data reproduced by Donegal County Council.

**Legend**

-  Extent of Housing Estate that is the subject of the taking in charge (TIC) application made under Section 180 of the Planning and Development Act.
-  Area that is proposed to be declared a public road through the procedures set out by Section 11 of the Roads Act.
-  Area of open space.

**Comhairle Chontae Dhún na nGall**  
**Donegal County Council**  
Community Development and Planning Services  
Tel:(074)9153900 Fax:(074)9172812 www.donegalcoco.ie  
P. Mullen Senior Executive Engineer



Rev	By	Date	Description

Scale: 1:1250 @ A3  
O.S Map Ref: 0401-15  
Job No: TO-274

Purpose of Dwg:  Information  Construction  Part 8  Other  Tender  
Prepared: RB Date: July 2022  
Checked: ST Date: July 2022  
Approved: PM Date: July 2022

Project: Glebe Hollow Estate Taking in Charge  
Location: Glebe Hollow, Stranorlar, Co. Donegal  
Dwg Title: Site Layout - TIC

Rev.: 0  
Dwg no.: TO-274-001