




**Legend**

-  Extent of Housing Estate that is the subject of the taking in charge (TIC) application made under Section 180 of the Planning and Development Act.
-  Area that is proposed to be declared a public road through the procedures set out by Section 11 of the Roads Act.
-  Area of open space.

**Comhairle Chontae Dhún na nGall**  
**Donegal County Council**  
 Community Development and Planning Services  
 Tel:(074)9153900 Fax:(074)9172812 www.donegalcoco.ie  
 P. Mullen Senior Executive Engineer



Rev	By	Date	Description

Scale:	1:2000 @ A3
O.S Map Ref:	2038-B; 0238-D; 0239
Job No:	TO-342

Purpose of DWG:	<input checked="" type="checkbox"/> Information	<input type="checkbox"/> Construction
	<input type="checkbox"/> Part 8	<input type="checkbox"/> Other
Prepared: ST	Date: Jan 2023	
Checked: ML	Date: Jan 2023	
Approved: PM	Date: Jan 2023	

Project:	Woodthorpe Taking in Charge
Location:	Ballyhasky, Newtowncunningham, Co. Donegal
Dwg Title:	Site Layout - TIC

Rev.:	0
Dwg no.:	TO-342-001