




© Ordnance Survey Ireland. Includes Ordnance Survey Ireland data reproduced under OSI Licence Number 2023/02 / CCMA / Donegal County Council.

Legend

-  Extent of Housing Estate that is the subject of the taking in charge (TIC) application made under Section 180 of the Planning and Development Act.
-  Area that is proposed to be declared a public road through the procedures set out by Section 11 of the Roads Act.
-  Area of open space.

Comhairle Chontae Dhún na nGall
Donegal County Council
 Community Development and Planning Services
 Tel:(074)9153900 Fax:(074)9172812 www.donegalcoco.ie
 P. Mullen Senior Executive Engineer



Rev	By	Date	Description

Scale: Not to Scale
 O.S Map Ref: 0282-C; 0282-D
 Job No: TO-TBC

Purpose of DWG: Information Construction Part 8 Other Tender
 Prepared: ST Date: May 2023
 Checked: ML Date: May 2023
 Approved: PM Date: May 2023

Project: Crieve Mor Phase 1 & 2 Taking in Charge
 Location: Creevesmith, Letterkenny, Co. Donegal
 Dwg Title: Site Layout - TIC

Rev.: 0
 Dwg no.: TO-348-001