





**DONEGAL COUNTY COUNCIL**  
Comhairle Chontae Dhun Na nGall

## Waste Management & Bring Bank Facility at Údaras na Gaeltachta, Derrybeg Industrial Estate

### Schedule of Drawings - Part 8 Planning:

- 001 Cover Page
- 002 Schedule of Drawings
- 003 Site Location
- 004 Site Layout Drawing
- 005 Existing Site Layout
- 006 Proposed Layout
- 007 Proposed Elevations


Rev	By	Date	Description	Purpose of Drawings	Project:	
				<input type="checkbox"/> Information <input type="checkbox"/> CPO <input type="checkbox"/> Land Reg <input checked="" type="checkbox"/> Part 8 <input type="checkbox"/> Safety Design <input type="checkbox"/> Construction <input type="checkbox"/> Tender Issue <input type="checkbox"/> Acc Works <input type="checkbox"/> Other Prepared: KK    Date: Dec 2021 Checked: JMC    Date: Dec 2021 Approved: JMC    Date: Dec 2021	Waste Management & Bring Bank Facility at Udaras na Gaeltachta Derrybeg Industrial Estate Location: Glenties Electoral Area Title: Schedule of Drawings	<b>002</b>

Comhairle Chontae Dhun na nGall  
Donegal County Council  
Waste and Environment Directorate  
Mickelmore Park, Londonderry  
Tel: 028 726 2200



Comhairle Contae  
Dhún na nGall

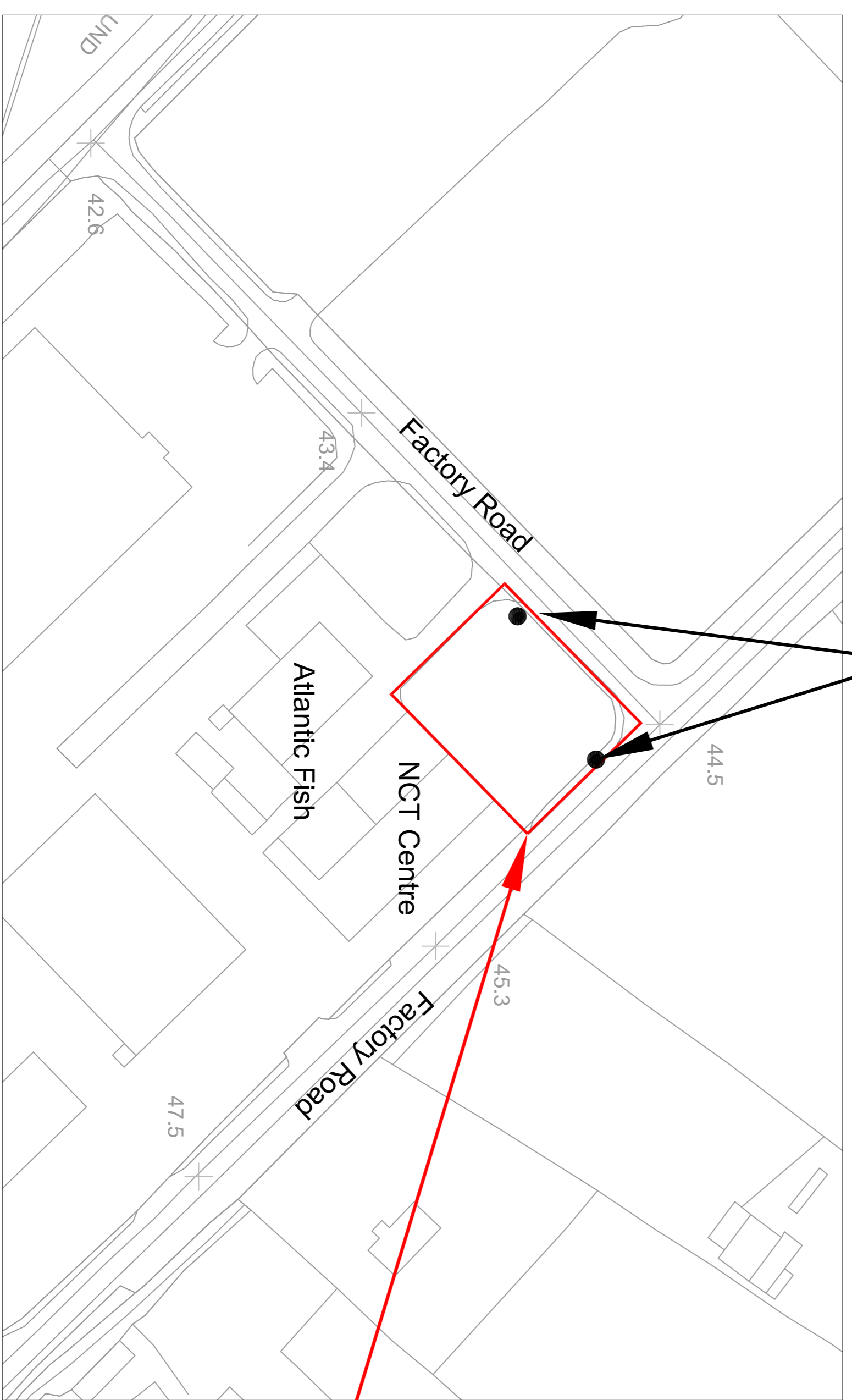
Donegal County Council



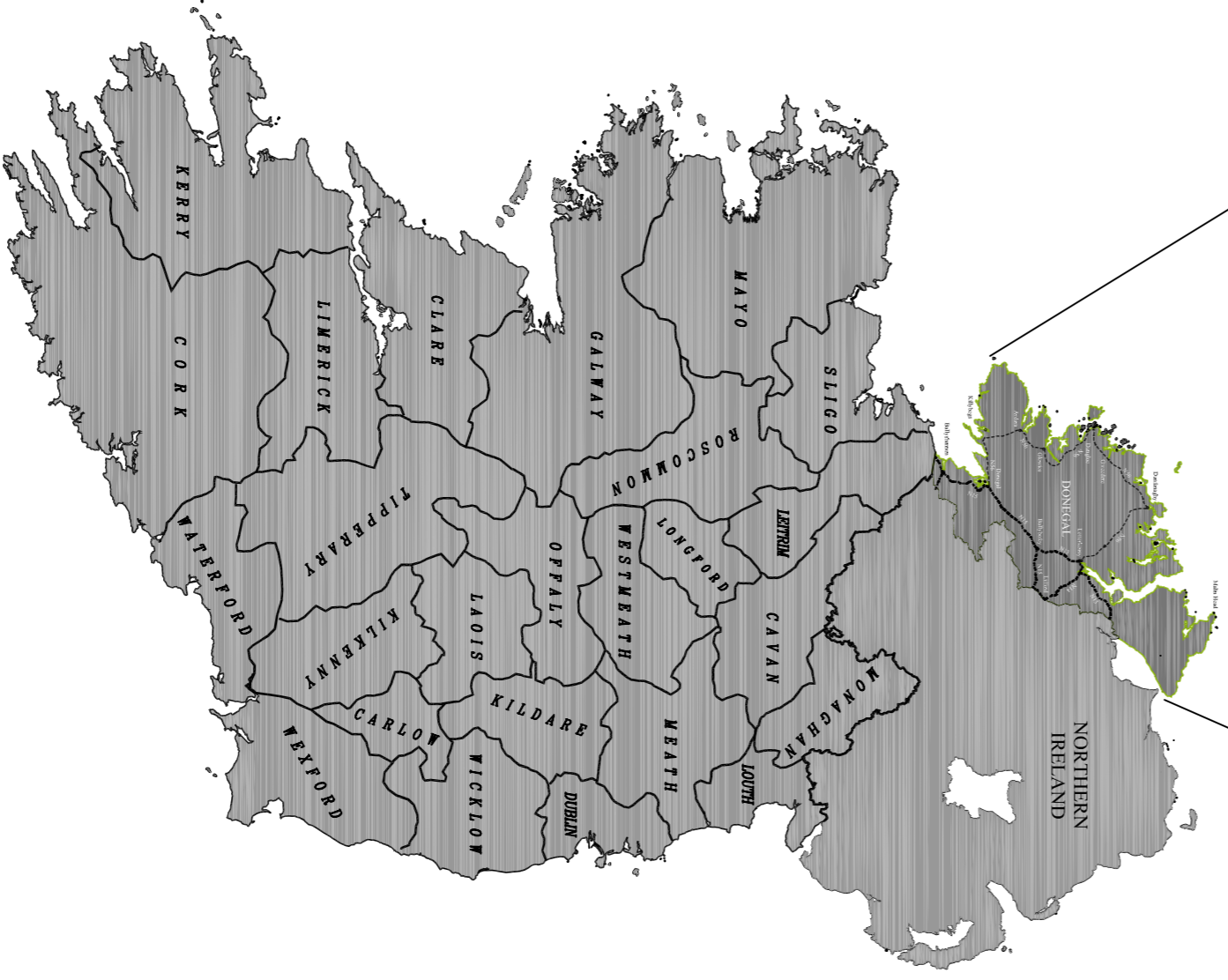
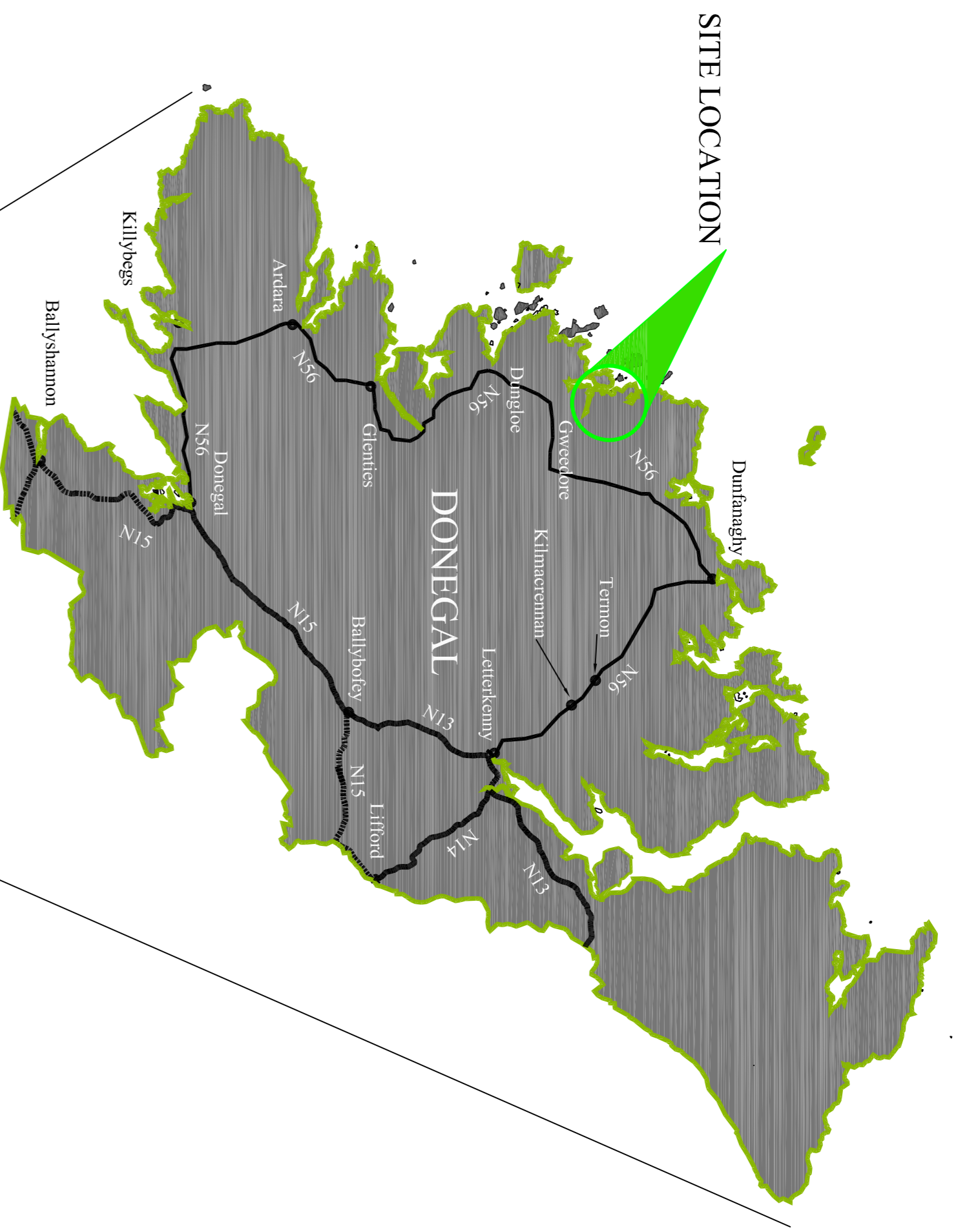
Site Location -

SITE LOCATION

Location of Site Notices

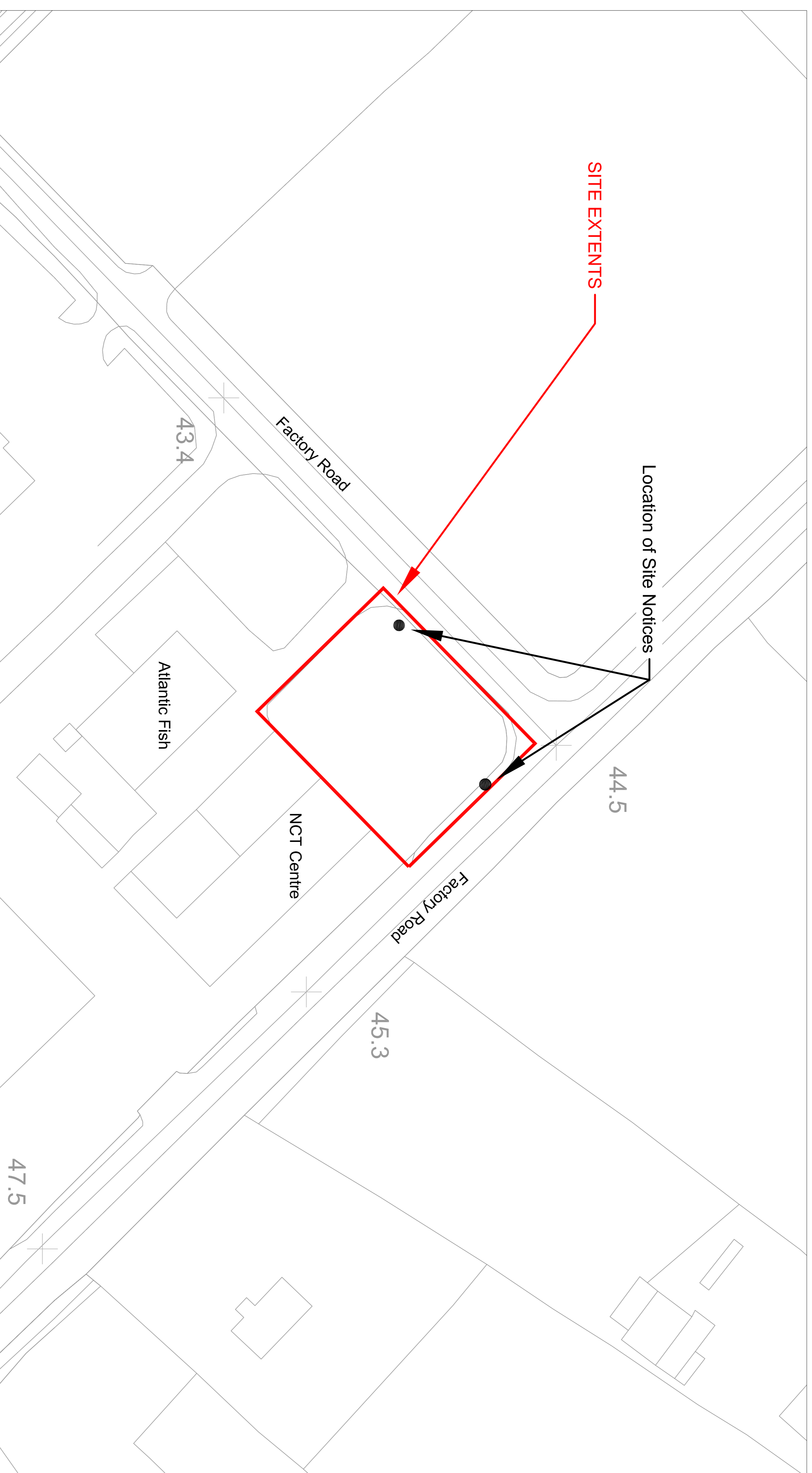



SITE LOCATION




SITE LOCATION


Comhairle Chontae Dhún na nGall Donegal County Council Naomh Mícheál, Uachtarán Naomh Seán, Leas-Uachtarán Naomh Seán, Leas-Uachtarán Naomh Seán, Leas-Uachtarán				Comhairle Contae Dhún na nGall Donegal County Council	
Rev	By	Date	Description	Purpose of Drawings <input type="checkbox"/> Information <input type="checkbox"/> GPO <input type="checkbox"/> Land Reg <input type="checkbox"/> Part 8 <input type="checkbox"/> Safety Design <input type="checkbox"/> Construction <input type="checkbox"/> Tender Issue <input type="checkbox"/> Acc Works <input type="checkbox"/> Other	
				Checked: JMCC Approved: JMCC	Date: Dec 2021 Date: Dec 2021
Horizontal Scales: 1:1000		Vertical Scale: 1:1000		File no: XXXXX	Project: Waste Management & Bring Bank Facility at Udaras na Gaeltachta Derrybeg Industrial Estate Location: Glenties Electoral Area Dwg Title: Site Location
Rev: ---					Drawing no.: 003




### Legend






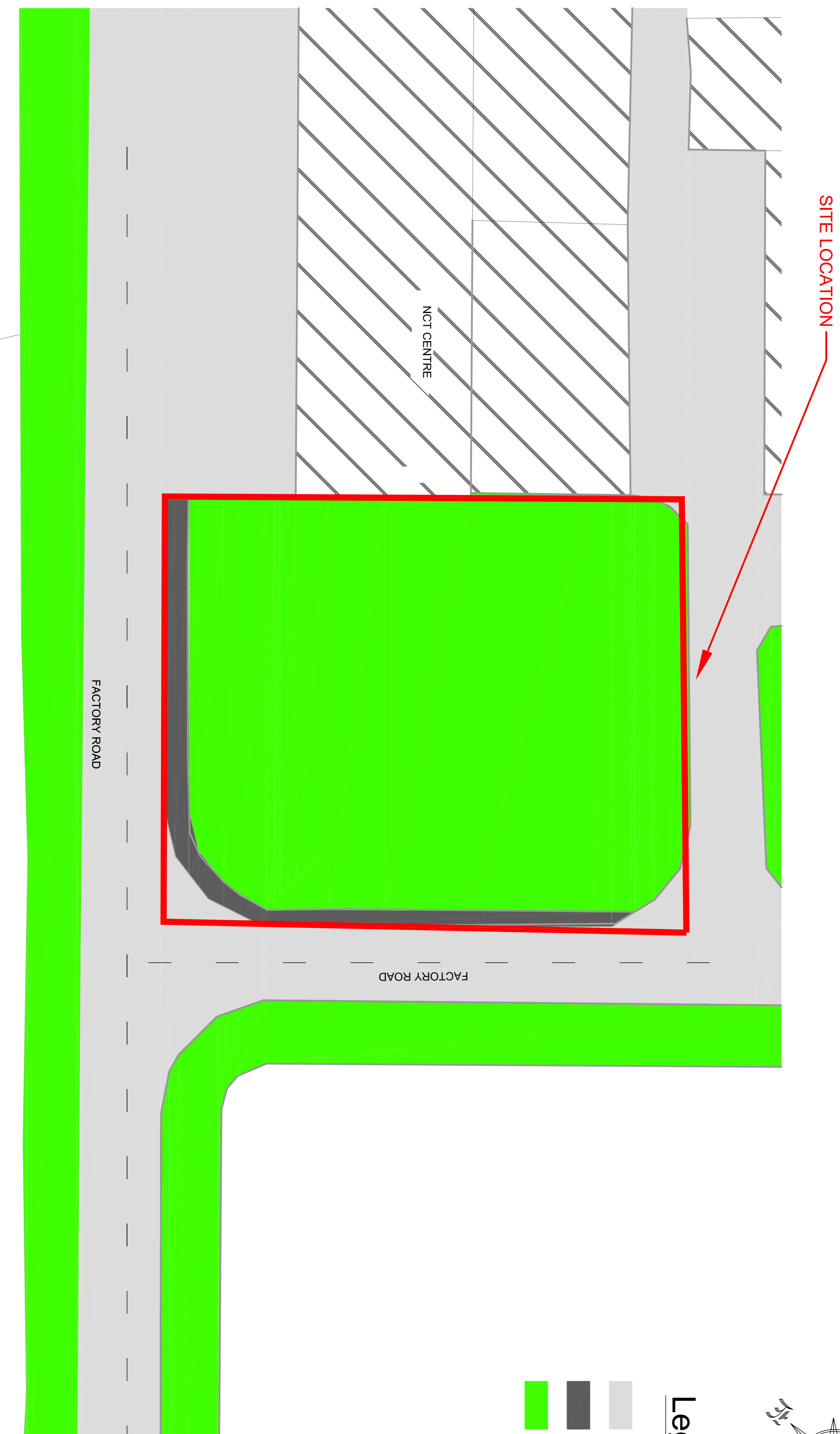
Extent of Part 8 Planning


Comhairle Chontae Dhún na nGall Donegal County Council Water and Environment Directorate <small>AN tAidream Aitheasc de Chuid de Chomhairle</small>		 <b>Comhairle Contae</b> <b>Dhún na nGall</b> Donegal County Council		Rev: --- Drawing no.: 004	
Rev	By	Date	Description	Purpose of Drawings <input type="checkbox"/> Information <input type="checkbox"/> CPO <input type="checkbox"/> Land Reg <input checked="" type="checkbox"/> Part 8 <input type="checkbox"/> Safety Design <input type="checkbox"/> Construction <input type="checkbox"/> Tender/Issue <input type="checkbox"/> Asst Works <input type="checkbox"/> Other Prepared: KK    Date: Dec 2021 Checked: JMCC    Date: Dec 2021 Approved: JMCC	Horizontal Scales: 1:500 Vertical Scale: 1:500 File no.: xxx
				Project: Waste Management & Bring Bank Facility at Údaras na Gaeltachta Derrybeg Industrial Estate Location: Genties Electoral Area Dwg Title: Site Layout Drawing	




### Legend





-  Road
-  Footpath
-  Grass Area

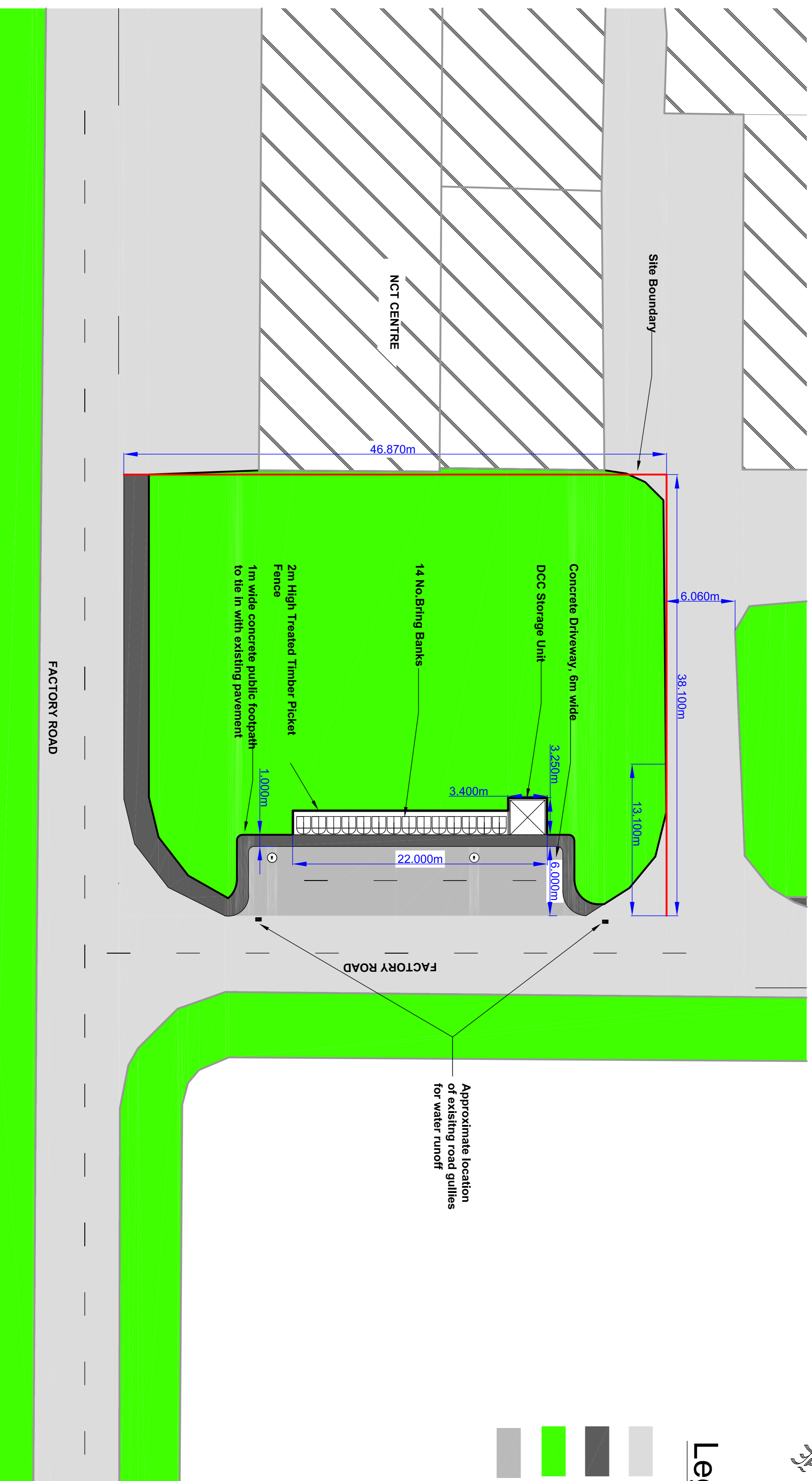


Comhairle Chontae Dhún na nGall Donegal County Council Water and Environment Directorate <small>AN tAidiantóir Náisiúnta de Rialtas Éireannach</small>				 <b>Comhairle Contae</b> <b>Dhún na nGall</b> Donegal County Council			
Rev	By	Date	Description	<b>Purpose of Drawings</b> <input type="checkbox"/> Information <input type="checkbox"/> CPO <input type="checkbox"/> Land Reg <input checked="" type="checkbox"/> Part 8 <input type="checkbox"/> Safety Design <input type="checkbox"/> Construction <input type="checkbox"/> Tender/Issue <input type="checkbox"/> Asst Works <input type="checkbox"/> Other Prepared: KK    Date: Dec 2021 Checked: JMCC    Date: Dec 2021 Approved: JMCC    Date: Dec 2021			
Horizontal Scales: 1:200			Project: Waste Management & Bring Bank Facility at Údaras na Gaeltachta				
Vertical Scale: 1:200			Location: Genties Electoral Area				
File no.: xxx			Dwg Title: Existing Site Layout				
Rev: ---						Drawing no.: 005	



### Legend

-  Road
-  Footpath
-  Grass Area
-  Proposed 6m wide concrete driveway



Rev	By	Date	Description

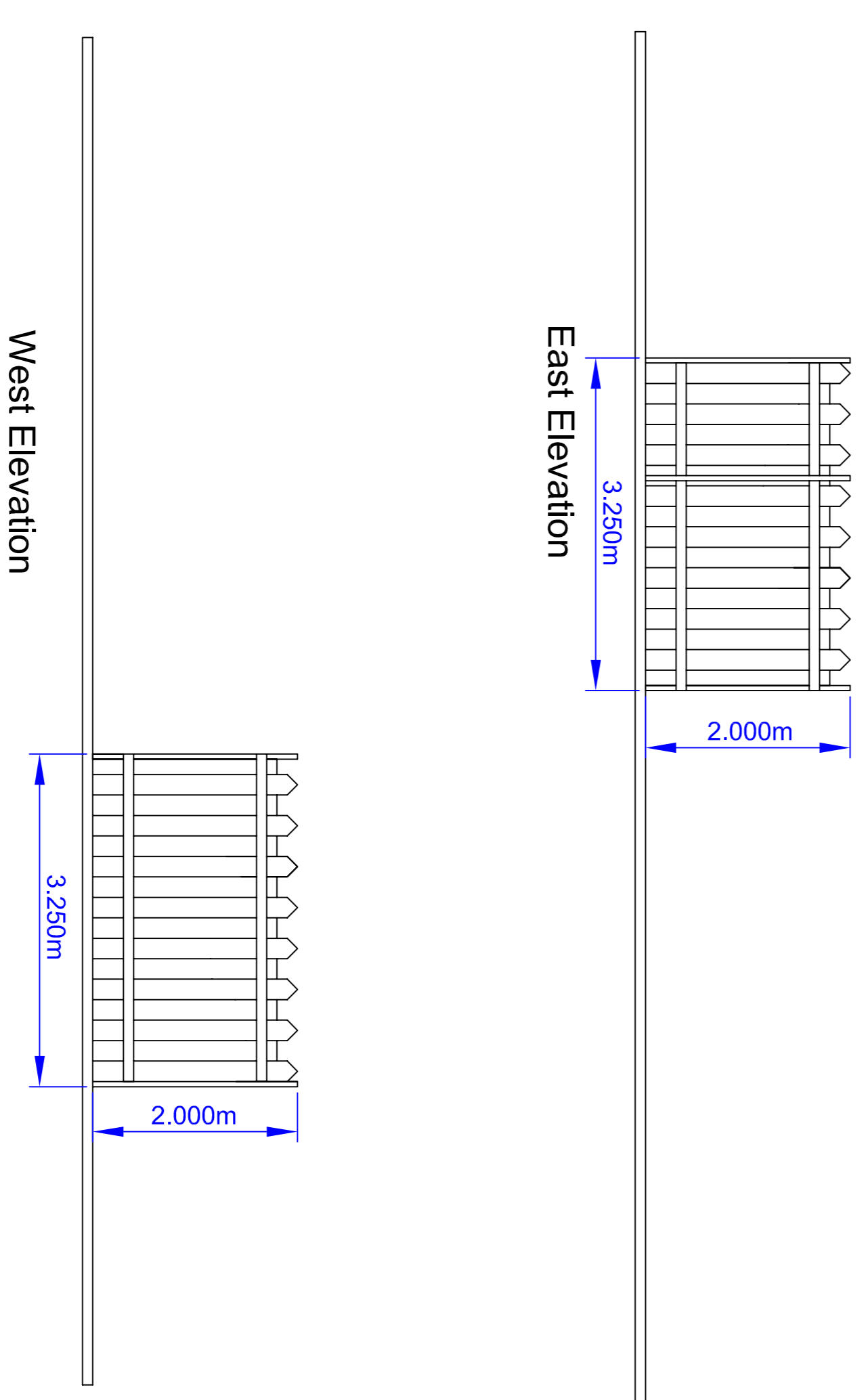

Purpose of Drawings	
<input type="checkbox"/> Information	<input type="checkbox"/> CPO
<input checked="" type="checkbox"/> Part 8	<input type="checkbox"/> Safety Design
<input type="checkbox"/> Tender/Issue	<input type="checkbox"/> Aspc Works
Prepared: KK	Date: Dec 2021
Checked: JMCC	Date: Dec 2021
Approved: JMCC	Date: Dec 2021


  

Horizontal Scales: 1:200	Project: Waste Management & Bring Bank Facility at Údaras na Gaeltachta Derrybeg Industrial Estate
Vertical Scale: 1:200	Location: Glenties Electoral Area
File no.: xxx	Dwg Title: Proposed Site Layout

Rev: ---
Drawing no.: 006



Comhairle Chontae Dhún na nGall Donegal County Council Water and Environment Directorate <small>As Authority of the Department of the Environment</small>				 <b>Comhairle Contae</b> <b>Dhún na nGall</b> Donegal County Council			
Rev	By	Date	Description	<b>Purpose of Drawings</b> <input type="checkbox"/> Information <input type="checkbox"/> CPO <input type="checkbox"/> Land Reg <input checked="" type="checkbox"/> Part 8 <input type="checkbox"/> Safety Design <input type="checkbox"/> Construction <input type="checkbox"/> Tender/Issue <input type="checkbox"/> Asc Works <input type="checkbox"/> Other			
				Checked: JMcC	Date: Dec 2021	Approved: JMcC	
				Prepared: KK	Date: Dec 2021		
				Approved: JMcC	Date: Dec 2021		
Horizontal Scales: 1:50			Project: Waste Management & Bring Bank Facility at Udaras na Gaeltachta				
Vertical Scale: 1:50			Location: Genties Electoral Area				
File no.: XX			Dwg Title: Proposed Elevations				
Rev: ---						Drawing no.: 007	