




© Ordnance Survey Ireland 2022/OSi_NMA_053
Includes Ordnance Survey Ireland data reproduced by Donegal County Council.

Legend

-  Extent of Housing Estate that is the subject of the taking in charge (TIC) application made under Section 180 of the Planning and Development Act.
-  Area that is proposed to be declared a public road through the procedures set out by Section 11 of the Roads Act.
-  Area of open space.

Comhairle Chontae Dhún na nGall
Donegal County Council
Community Development and Planning Services
Tel:(074)9153900 Fax:(074)9172812 www.donegalcoco.ie
P. Mullen Senior Executive Engineer



Rev	By	Date	Description

Scale: 1:1000 @ A3
O.S Map Ref: 0265
Job No: TO-232

Purpose of Dwg:
 Information Construction
 Part 8 Other
 Tender
 Prepared: ST Date: Mar 2022
 Checked: ML Date: Mar 2022
 Approved: PM Date: Mar 2022

Project: Ashgrove Manor Estate Taking in Charge
Location: Altagherry, Killea, Carrigans, Co. Donegal
Dwg Title: Site Layout - TIC

Rev.: 0
Dwg no.: TO-232-001