

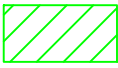



© Ordnance Survey Ireland 2021/OSi_NMA_053
Includes Ordnance Survey Ireland data reproduced by Donegal County Council.

Legend

-  Extent of Housing Estate that is the subject of the taking in charge (TIC) application made under Section 180 of the Planning and Development Act.
-  Area that is proposed to be declared a public road through the procedures set out by Section 11 of the Roads Act.
-  Area of open space.

Comhairle Chontae Dhún na nGall
Donegal County Council
 Community Development and Planning Services
 Tel:(074)9153900 Fax:(074)9172812 www.donegalcoco.ie
 P. Mullen Senior Executive Engineer



Rev	By	Date	Description

Scale: 1:500 @ A3
 O.S Map Ref: 0260-C
 Job No: TO-283

Purpose of Dwg:
 Information Construction
 Part 8 Other
 Tender

Prepared: RB Date: July 2022
 Checked: ST Date: July 2022
 Approved: PM Date: July 2022

Project: An Gharran Taking in Charge
 Location: Glencar, Letterkenny, Co. Donegal
 Dwg Title: Site Layout - TIC

Rev.: 0
 Dwg no.: TO-283-001