




© Ordnance Survey Ireland 2021/OSi_NMA_053
Includes Ordnance Survey Ireland data reproduced by
Donegal County Council.

**Creation of Public Rights of Way under
Section 207 of the Planning and Development
Act 2000 (as amended)**

Legend

-  Estate Boundary
-  Area that is proposed to be declared a public road through the procedures set out by Section 11 of the Roads Act.

Comhairle Chontae Dhún na nGall
Donegal County Council
Community Development and Planning Services
Tel:(074)9153900 Fax:(074)9172812 www.donegalcoco.ie
P. Mullen Senior Executive Engineer



Rev	By	Date	Description

Scale: 1:500 @ A3
O.S Map Ref: 0260-C
Job No: TO-283

Purpose of Dwg: Information Construction Part 8 Other Tender
Prepared: RB Date: July 2022
Checked: ST Date: July 2022
Approved: PM Date: July 2022

Project: An Gharran Taking in Charge
Location: Glencar, Letterkenny, Co. Donegal
Dwg Title: Site Layout - Roads

Rev.: 0
Dwg no.: TO-283-002