





© Ordnance Survey Ireland. Includes Ordnance Survey Ireland data reproduced under OSI Licence Number 2020/02 / CCMA / Donegal County Council.

Legend

-  Extent of Housing Estate that is the subject of the taking in charge (TIC) application made under Section 180 of the Planning and Development Act.
-  Area that is proposed to be declared a public road through the procedures set out by Section 11 of the Roads Act.
-  Area of open space.

Comhairle Chontae Dhún na nGall
Donegal County Council
 Community Development and Planning Services
 Tel:(074)9153900 Fax:(074)9172812 www.donegalcoco.ie
 P. Mullen Senior Executive Engineer



Rev	By	Date	Description

Scale: NTS
 O.S Map Ref: 0330-C; 0354-A
 Job No: TO-143

Purpose of Dwg:
 Information Construction
 Part 8 Other
 Tender
 Prepared: ST Date: Apr 2020
 Checked: ML Date: Apr 2020
 Approved: PM Date: Apr 2020

Project: Cathedral Hill Estate Taking in Charge
 Location: Raphoe, Co. Donegal
 Dwg Title: Site Layout

Rev.: 0
 Dwg no.: TO-143-001