




© Ordnance Survey Ireland. Includes Ordnance Survey Ireland data reproduced under OSI Licence Number 2020/02 / CCMA / Donegal County Council.

**Legend**

-  Extent of Housing Estate that is the subject of the taking in charge (TIC) application made under Section 180 of the Planning and Development Act.
-  Area that is proposed to be declared a public road through the procedures set out by Section 11 of the Roads Act.
-  Area of open space.

**Comhairle Chontae Dhún na nGall**  
**Donegal County Council**  
 Community Development and Planning Services  
 Tel:(074)9153900 Fax:(074)9172812 www.donegalcoco.ie  
 P. Mullen Senior Executive Engineer



Rev	By	Date	Description

Scale:	1:1000 @ A3
O.S Map Ref:	0262-C; 0285-A
Job No:	TO-350

Purpose of Dwg:	<input checked="" type="checkbox"/> Information	<input type="checkbox"/> Construction
	<input type="checkbox"/> Part 8	<input type="checkbox"/> Other
Prepared:	ST	Date: Jan 2024
Checked:	ML	Date: Jan 2024
Approved:		Date:

Project:	Na hInsean Estate Taking in Charge
Location:	Manorcunningham, Co. Donegal
Dwg Title:	Site Layout - TIC

Rev.:	0
Dwg no.:	TO-350-001