

## RZLT Map 2025 – Errata

### **An Clochán Liath (Dungloe)**



**Land Parcel ID DLLA0000863** outlined in red above, located at **Meenmore, An Clochán Liath**, was incorrectly included on the local authority final map for 2025, following a determination to exclude said land parcel.

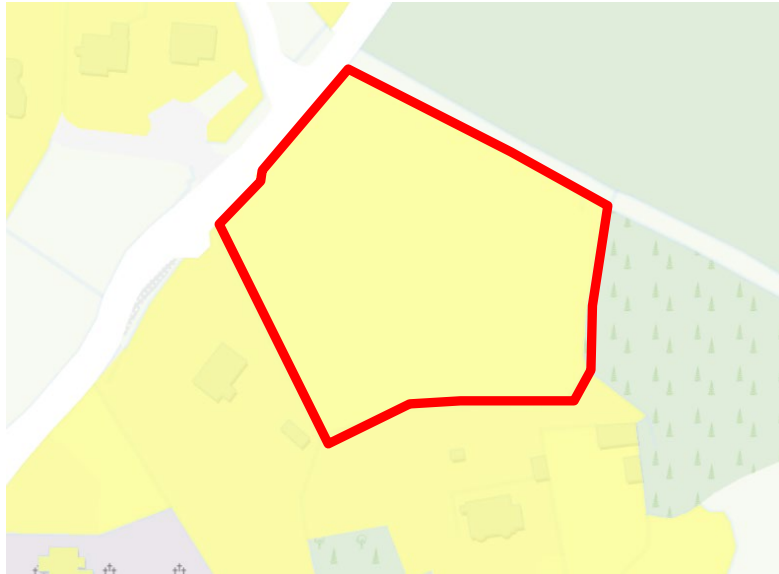
## Ballybofey-Stranorlar



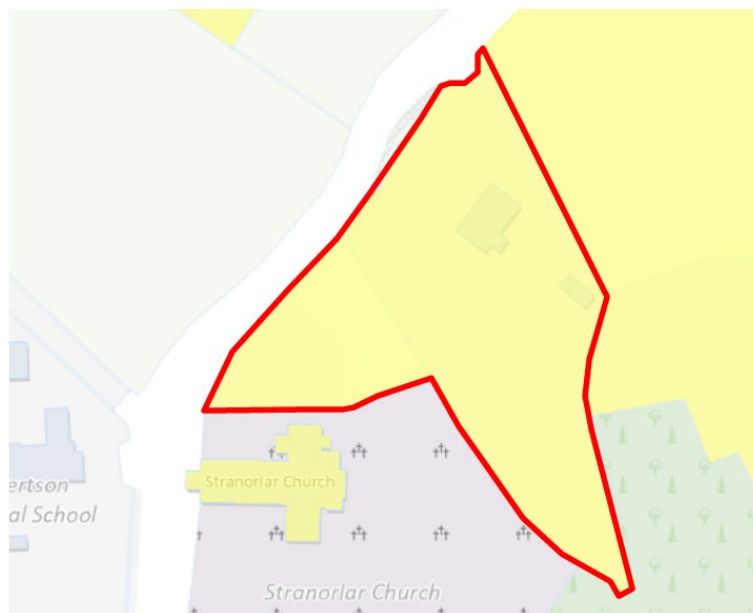
**Land Parcel DLLA0000897** outlined in red above, located at **Navenny, Ballybofey**, was incorrectly included on the local authority final map for 2025. The subject lands do not meet the criteria for inclusion on the RZLT map.



**Land Parcel DLLA0000225J** outlined in red above, located at **Navenny, Ballybofey**, was incorrectly included on the local authority final map for 2025. The subject lands do not meet the criteria for inclusion on the RZLT map.



**Land Parcel ID** DLLA0000243J, as outlined in red above, located at **Glebe, Stranorlar** was incorrectly included on the local authority final map for 2025, following a determination to exclude the land parcel.

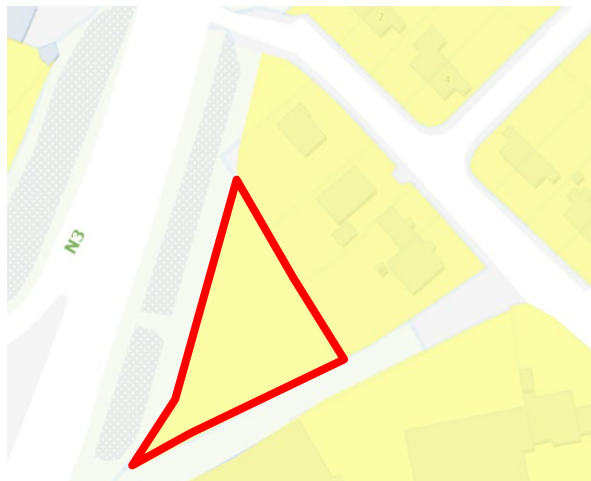


Part of **Land Parcel ID** DLLA0000778, as outlined in red above, located at **Glebe, Stranorlar** was incorrectly included on the local authority final map for 2025, following a determination to exclude the land parcel.

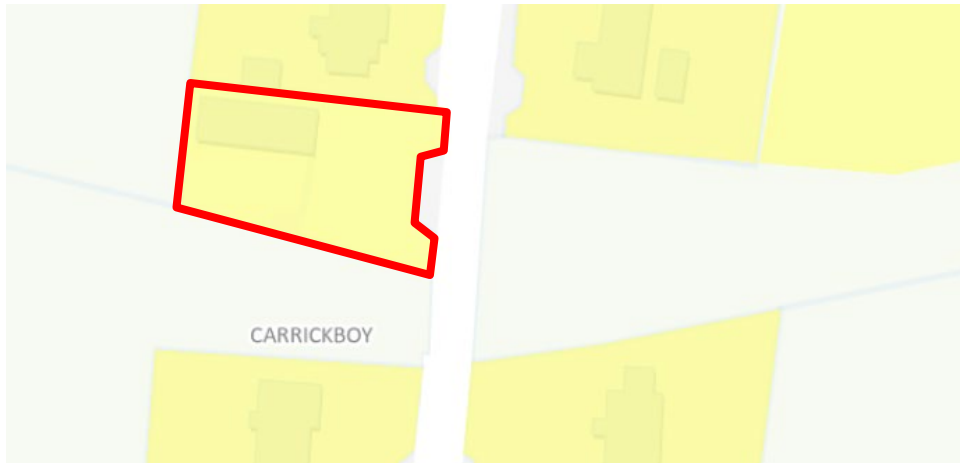
## Ballyshannon



**Land Parcel ID DLLA0000969** outlined in red above, located at **Rockville House, Ballyshannon** was incorrectly included on the local authority final map for 2025, following a determination to exclude the land parcel.

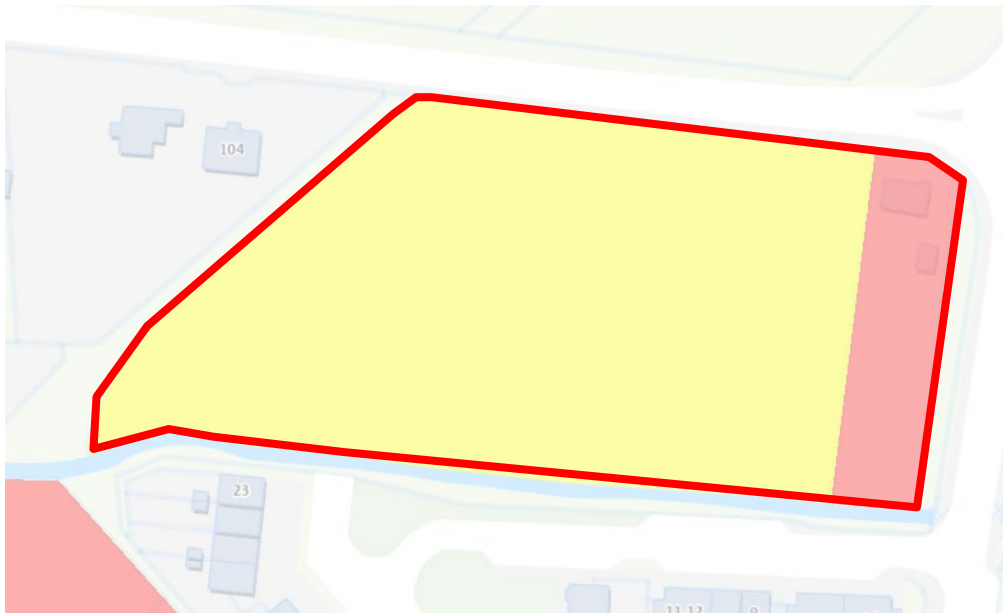


**Land Parcel ID DLLA0000127C** outlined in red above, located at **Station Field, Ballyshannon** was incorrectly included on the local authority final map for 2025, following a determination to exclude the land parcel.



**Land Parcel ID DLLA0000201J** outlined in red above, located at **Carrickboy, Ballyshannon** was incorrectly included on the local authority final map for 2025, following a determination to exclude the land parcel.

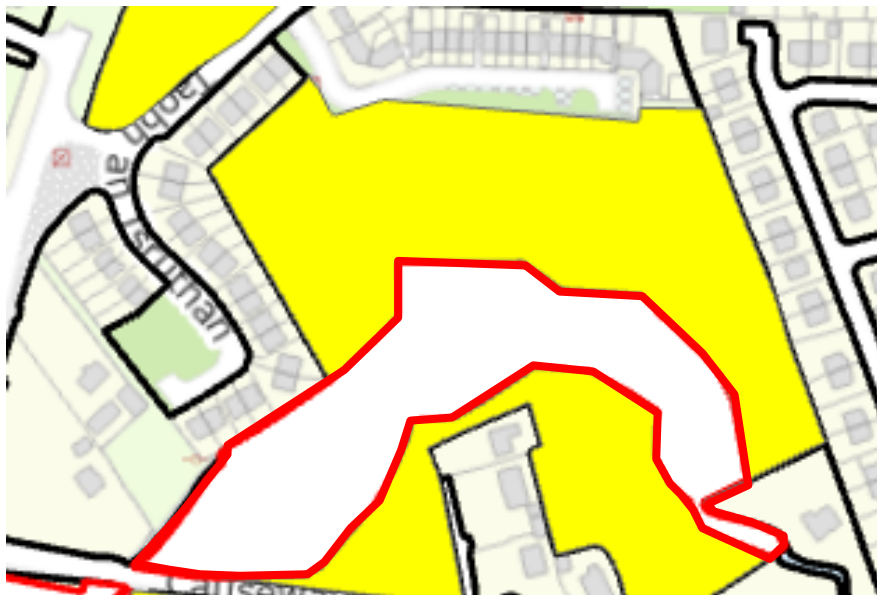
## **Buncrana**



**Land Parcels DLLA0000216K and DLLA00000004** outlined in red above, located at **Ballymacarry, Buncrana**, were incorrectly included on the local authority final map for 2025. The subject lands do not meet the criteria for inclusion on the RZLT map.



**Land Parcel DLLA0000299** outlined in red above, located at **Ballymacarry, Buncrana**, was incorrectly included on the local authority final map for 2025. The subject lands do not meet the criteria for inclusion on the RZLT map.



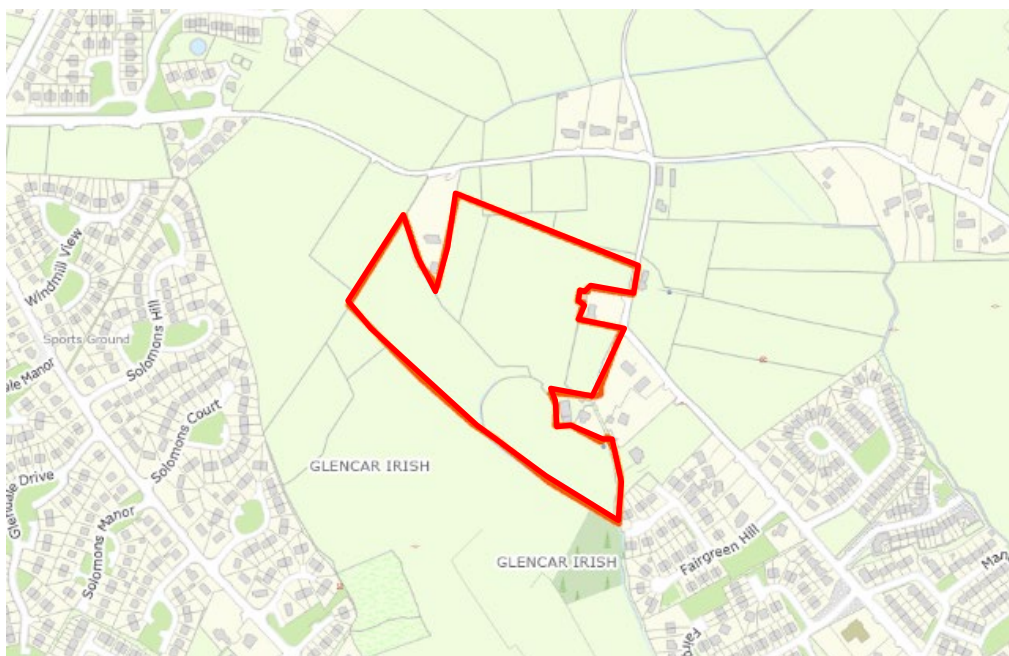
Part of **Land Parcel DLLA0000205K**, as outlined in red above, located at **Ballymacarry and Ardaravan, Buncrana** was incorrectly included on the local authority final map for 2025. The subject lands do not meet the criteria for inclusion on the RZLT map.

## Glenties



Land Parcel ID **DLLA0000057** outlined in red above, located at **Main Street, Glenties** was incorrectly included on the local authority final map for 2025, following a determination to exclude the land parcel.

## Letterkenny



Part of Land Parcel **DLLA0000191K**, as outlined in red above, located at **Glencar Irish, Letterkenny** was incorrectly included on the local authority final map for 2025. The subject lands do not meet the criteria for inclusion on the RZLT map.

